

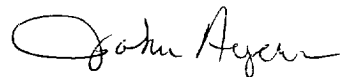
# INCLINATION REPORT

**OPERATOR** Amerada Hess Corporation **ADDRESS** PO Box 2040, Tulsa, Okla. 74102  
**LEASE NAME** State WEF **WELL NO.** 4 **FIELD** \_\_\_\_\_  
**LOCATION** Section 1, T-21S, R-35E, Lea County, New Mexico

DEPTH	ANGLE INCLINATION DEGREES	DISPLACEMENT	DISPLACEMENT ACCUMULATED
291	1 1/4	6.3438	6.3438
776	1 3/4	14.7925	21.1363
1210	2	15.1466	36.2829
1498	1 1/4	6.2784	42.5613
1922	2	14.7976	57.3589
2337	1 1/2	10.8730	68.2319
2706	1 3/4	11.2545	79.4864
2900	2 1/4	7.6242	87.1106
3013	3	5.9099	93.0205
3055	3	1.6213	94.6418
3106	4	4.3276	98.9694
3169	3 1/2	3.8430	102.8124
3231	3 1/2	3.7820	106.5944
3276	3	2.3535	108.9479
3330	3	2.8242	111.7721

I hereby certify that the above data as set forth is true and correct to the best of my knowledge and belief.


CACTUS DRILLING COMPANY



TITLE John Ayers, Office Manager

**AFFIDAVIT:**

Before me, the undersigned authority, appeared John Ayers known to me to be the person whose name is subscribed herebelow, who, on making deposition, under oath states that he is acting for and in behalf of the operator of the well identified above, and that to the best of his knowledge and belief such well was not intentionally deviated from the true vertical whatsoever.




AFFIANT'S SIGNATURE

Sworn and subscribed to in my presence on this the 28th day of January, 19 80

MY COMMISSION EXPIRES MARCH 1, 1980

SEAL

  
Notary Public in and for the County  
of Lea, State of New Mexico

RECEIVED

FEB 18 '80

OIL CONSERVATION DIV.