

REVISED

NO. OF COPIES RECEIVED		
DISTRIBUTION		
SANTA FE		
FILE		
U.S.G.S.		
LAND OFFICE		
OPERATOR		

NEW MEXICO OIL CONSERVATION COMMISSION

Form C-101
Revised 1-1-65

30-025-26736

5A. Indicate Type of Lease	
STATE <input type="checkbox"/>	FEL <input checked="" type="checkbox"/>
5. State Oil & Gas Lease No.	

APPLICATION FOR PERMIT TO DRILL, DEEPEN, OR PLUG BACK

1a. Type of Work		7. Unit Agreement Name	
b. Type of Well DRILL <input checked="" type="checkbox"/> DEEPEN <input type="checkbox"/> PLUG BACK <input type="checkbox"/>		8. Name of Lease Name	
c. Type of Well OIL WELL <input type="checkbox"/> GAS WELL <input checked="" type="checkbox"/> OTHER <input type="checkbox"/>		Gutman	
2. Name of Operator		9. Well No.	
Doyle Hartman		1	
3. Address of Operator		10. Field and Pool, or Well Unit	
P. O. Box 10426, Midland, Texas 79702		Eumont (D)	
4. Location of Well		11. County	
UNIT LETTER B LOCATED 330 FEET FROM THE North LINE		Lea	
AND 1980 FEET FROM THE East LINE OF SEC. 13 T40N 21S R6E 36E			
12. Proposed Depth		13A. Formation	
4200		Grayburg	
14. Kind & Status of Prop. Bond		15. Drilling Contractor	
Multi-well Approved		Kenai	
16. Proposed Depth		17. Approx. Date Work will start	
3527 G.L.		April 20, 1980	

PROPOSED CASING AND CEMENT PROGRAM

7-14-80

SIZE OF HOLE	SIZE OF CASING	WEIGHT PER FOOT	SETTING DEPTH	SACKS OF CEMENT	EST. TOP
12 1/4	8 5/8	28	400	300	Surface
7 7/8	5 1/2	17	4200	700	Surface

The subject well will be drilled to a total depth of 4200 feet and will be completed as a Eumont producer. From the base of the surface pipe through the running of production casing, the well will be equipped with a 3000-psi double-ram BOP system.

Note: Any gas produced from the subject well has previously been dedicated to El Paso Natural Gas Company.

R-6337 NSL + NSP

IN ABOVE SPACE DESCRIBE PROPOSED PROGRAM: IF PROPOSAL IS TO DEEPEN OR PLUG BACK, GIVE DATA ON PRESENT PRODUCTIVE ZONE AND PROPOSED NEW PRODUCTIVE ZONE. GIVE BLOWOUT PREVENTER PROGRAM, IF ANY.

I hereby certify that the information above is true and complete to the best of my knowledge and belief.

Signed Larry A. Newman Title Engineer Date April 7, 1980

(This space for State Use)

APPROVED BY [Signature] TITLE SUPERVISOR DISTRICT 1 DATE JUL 9 1980

CONDITIONS OF APPROVAL, IF ANY:

RECEIVED

APR 9 1980

OIL CONSERVATION DIV

RECEIVED

JUL 8 1980

OIL CONSERVATION DIV

34

District I
PO Box 1980, Hobbs, NM 88241-1980
District II
PO Drawer DD, Artesia, NM 88211-0719
District III
1000 Rio Brazos Rd., Aztec, NM 87410
District IV
PO Box 2088, Santa Fe, NM 87504-2088

State of New Mexico
Energy, Minerals & Natural Resources Department

OIL CONSERVATION DIVISION
P.O. Box 2088
Santa Fe, NM 87504-2088

Form C-102
Revised February 10, 1994
Instructions on back
Submit to Appropriate District Office
State Lease - 4 Copies
Fee Lease - 3 Copies

☐ AMENDED REPORT




WELL LOCATION AND ACREAGE DEDICATION PLAT

¹ API Number 30-025-26736	² Pool Code Eumont Yts SR Qn	³ Pool Name
⁴ Property Code 014189	⁵ Property Name Gutman	⁶ Well Number # 1
⁷ OGRID No. 26485	⁸ Operator Name Meridian Oil Inc.	⁹ Elevation

¹⁰ Surface Location									
UL or lot no.	Section 13	Township 21S	Range 36E	Lot. Idn	Feet from the 330'	North/South Line North	Feet from the 1980'	East/West line East	County Lea

¹¹ Bottom Hole Location If Different From Surface									
UL or lot no.	Section	Township	Range	Lot. Idn	Feet from the	North/South Line	Feet from the	East/West line	County
¹² Dedicated Acres 160									
¹³ Joint or Infill		¹⁴ Consolidation Code		¹⁵ Order No. R-6333					

NO ALLOWABLE WILL BE ASSIGNED TO THIS COMPLETION UNTIL ALL INTERESTS HAVE BEEN CONSOLIDATED
OR A NON--STANDARD UNIT HAS BEEN APPROVED BY THE DIVISION

		 #1		¹⁷ OPERATOR CERTIFICATION <i>I hereby certify that the information contained herein is true and complete to the best of my knowledge and belief.</i>  Signature Donna Williams Printed Name Regulatory Compliance Title 3/7/96 Date ¹⁸ SURVEYOR CERTIFICATION <i>I hereby certify that the well location shown on this plat was plotted from field notes of actual surveys made by me or under my supervision, and that the same is true and correct to the best of my belief.</i> Date of Survey Signature and Seal of Professional Surveyer: Certificate Number
		 #2		