

State of New Mexico
Energy, Minerals & Natural Resources Department

Form C-102

Revised February 10, 1994

Instructions on back

Submit to Appropriate District Office

State Lease - 4 Copies

Fee Lease - 3 Copies

District I
PO Box 1 Hobbs, NM 88241-1980
District II
PO Drawer DD, Artesia, NM 88211-0719
District III
1000 Rio Brazos Rd., Aztec, NM 87410
District IV
PO Box 2088, Santa Fe, NM 87504-2088

OIL CONSERVATION DIVISION
P.O. Box 2088
Santa Fe, NM 87504-2088

☐ AMENDED REPORT

WELL LOCATION AND ACREAGE DEDICATION PLAT

¹ API Number 30-025-26737		² Pool Code	³ Pool Name Eumont Yts SR Qn
⁴ Property Code 014189	⁵ Property Name Gutman		⁶ Well Number # 2
⁷ OGRID No. 26485	⁸ Operator Name Meridian Oil Inc.		⁹ Elevation

¹⁰ Surface Location									
UL or lot no.	Section 13	Township 21S	Range 36E	Lot. Idn	Feet from the 1650'	North/South Line North	Feet from the 1980'	East/West line East	County Lea

¹¹ Bottom Hole Location If Different From Surface									
UL or lot no.	Section	Township	Range	Lot. Idn	Feet from the	North/South Line	Feet from the	East/West line	County
¹² Dedicated Acres 160		¹³ Joint or Infill	¹⁴ Consolidation Code		¹⁵ Order No. R-6333				

**NO ALLOWABLE WILL BE ASSIGNED TO THIS COMPLETION UNTIL ALL INTERESTS HAVE BEEN CONSOLIDATED
OR A NON--STANDARD UNIT HAS BEEN APPROVED BY THE DIVISION**

	¹⁷ OPERATOR CERTIFICATION	
	I hereby certify that the information contained herein is true and complete to the best of my knowledge and belief.	
	Signature Donna Williams Printed Name Regulatory Compliance Title 3/7/96 Date	
	¹⁸ SURVEYOR CERTIFICATION	
	I hereby certify that the well location shown on this plat was plotted from field notes of actual surveys made by me or under my supervision, and that the same is true and correct to the best of my belief.	
	Date of Survey Signature and Seal of Professional Surveyor:	
	Certificate Number	

**NEW MEXICO OIL CONSERVATION COMMISSION
WELL LOCATION AND ACREAGE DEDICATION PLAT**

Form C-132
Supersedes C-128
Effective 1-85

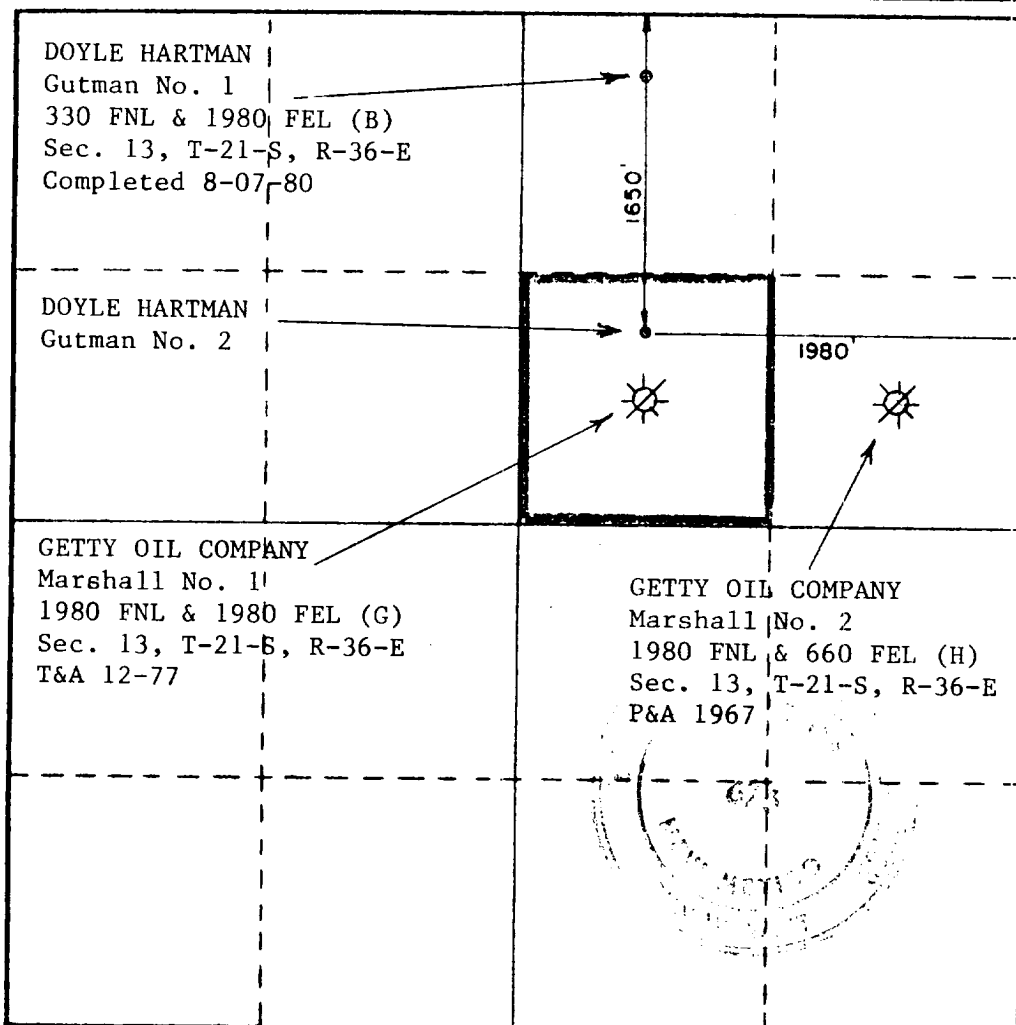
All distances must be from the outer boundaries of the Section

Operator Doyle Hartman			Lease Gutman		Well No. 2
Unit Letter G	Section 13	Township 21 South	Range 36 East	County Lea	
Actual Footage Location of Well: 1650 feet from the North line and 1980 feet from the East line					
Ground Level Elev. 3534.7	Producing Formation Grayburg		Pool Eumont	Dedicated Acreage: 40 Acres	

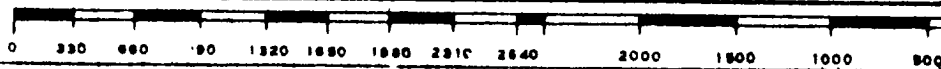
- Outline the acreage dedicated to the subject well by colored pencil or hachure marks on the plat below.
- If more than one lease is dedicated to the well, outline each and identify the ownership thereof (both as to working interest and royalty).
- If more than one lease of different ownership is dedicated to the well, have the interests of all owners been consolidated by communitization, unitization, force-pooling, etc? Under NMOC Order No. R-6333, all unconsolidated interests were force-pooled, and

☒ Yes ☐ No If answer is "yes," type of consolidation Gutman No. 2 ordered to share 160-acre
 If answer is "no," list the owners and tract descriptions which have actually been consolidated. (Use reverse side of this form if necessary.) _____
 No allowable will be assigned to the well until all interests have been consolidated (by communitization, unitization, forced-pooling, or otherwise) or until a non-standard unit, eliminating such interests, has been approved by the Commission.

proration unit and allowable with Gutman No.



CERTIFICATION	
I hereby certify that the information contained herein is true and complete to the best of my knowledge and belief.	
Name <i>Larry P. Namy</i>	
Position Engineer	
Company Doyle Hartman	
Date November 2, 1981	
I hereby certify that the well location shown on this plat was plotted from field notes of actual surveys made by me or under my supervision, and that the same is true and correct to the best of my knowledge and belief.	
Date Surveyed 4-3-1980	
Registered Professional Engineer and/or Land Surveyor <i>John W. West</i>	
Certificate No.	JOHN W. WEST 678 PATRICK A. ROMERO 668 Ronald J. Eldson 3239



NEW MEXICO OIL CONSERVATION COMMISSION WELL LOCATION AND ACREAGE DEDICATION PLAT

Form C-102
Supersedes C-128
Effective 1-1-65

All distances must be from the outer boundaries of the section

Operator Doyle Hartman		Lease Gutman		Well No. 2	
Unit Letter G	Section 13	Township 21 South	Range 36 East	County Lea	
Actual Footage Location of Well: 1650 feet from the North line and 1980 feet from the East line					
Ground Level Elev. 3534.7	Producing Formation Graybury		Pool Eumont	Estimated Acreage: 160	

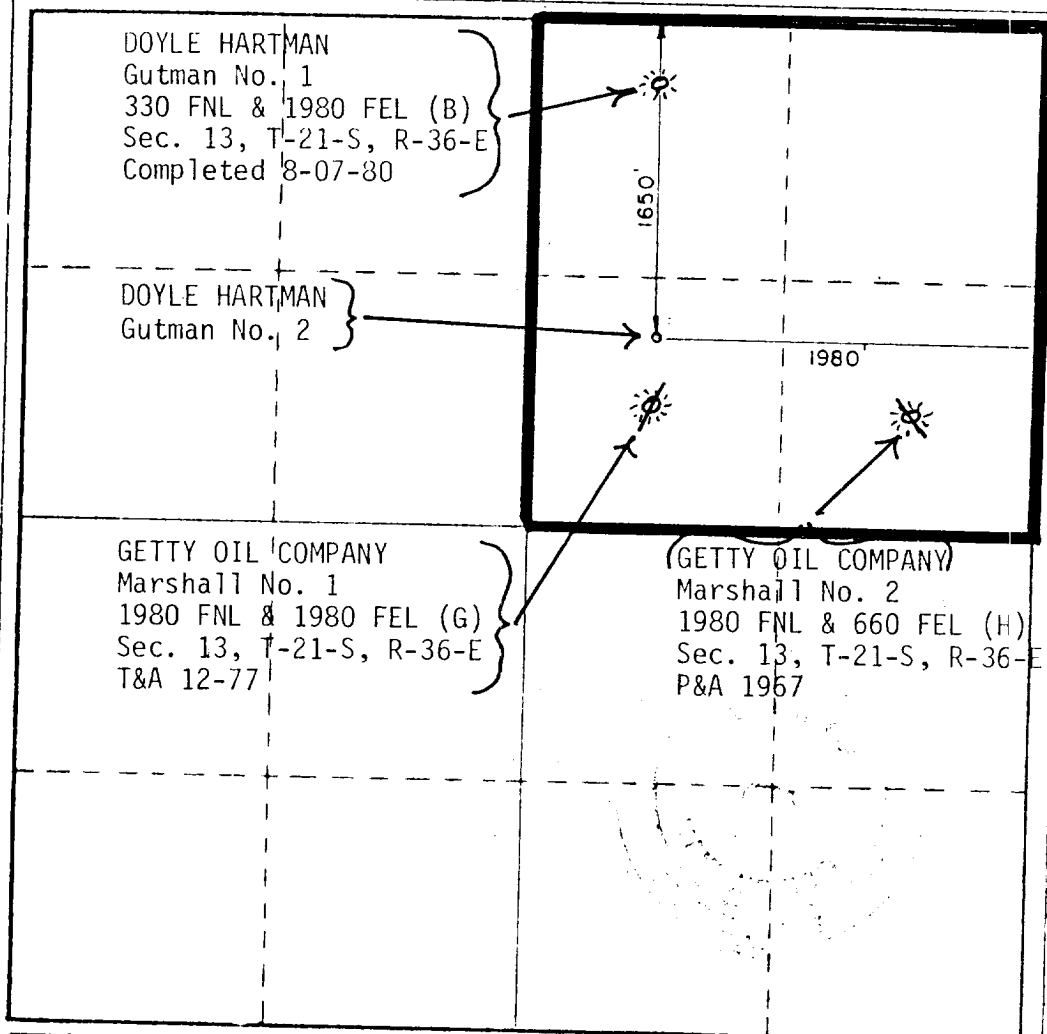
1. Outline the acreage dedicated to the subject well by colored pencil or hatchure marks on the plat below.
2. If more than one lease is dedicated to the well, outline each and identify the ownership thereof (both as to working interest and royalty).
3. If more than one lease of different ownership is dedicated to the well, have the interests of all owners been consolidated by communitization, unitization, force-pooling, etc? Under NMOC Order No. R-6333, all unconsolidated interests were force-pooled, and Gutman No. 2 ordered to share 160-acre proration unit and allowable with Gutman

☒ Yes ☐ No

If answer is "yes," type of consolidation

If answer is "no," list the owners and tract descriptions which have actually been consolidated. (Use reverse side of this form if necessary)

No allowable will be assigned to the well until all interests have been consolidated (by communitization, unitization, forced-pooling, or otherwise) or until a non-standard unit, eliminating such interests, has been approved by the Commission.



CERTIFICATION

I hereby certify that the information contained herein is true and complete to the best of my knowledge and belief.

Michelle Hembree

Name

Michelle Hembree

Position

Administrative Assistant

Company

Doyle Hartman

Date

October 20, 1980

I hereby certify that the well shown on this plat was plotted from notes of actual surveys made by under my supervision, and that it is true and correct to the best knowledge and belief.

Date Surveyed

4-3-1980

Registered Professional Engineer and/or Land Surveyor

John W. West
Certificate No. **JOHN W. WEST**
PATRICK A. ROMI
Ronald J. Eide