

District I  
1625 N. French Dr., Hobbs, NM 88240

District II  
811 South First, Artesia, NM 88210

District III  
1000 Rio Brazos Rd., Aztec, NM 87410

District IV  
2040 South Pacheco, Santa Fe, NM 87505

State of New Mexico  
Energy, Minerals & Natural Resources

OIL CONSERVATION DIVISION  
2040 South Pacheco  
Santa Fe, NM 87505

Form C-104  
Revised March 25, 1999

Submit to Appropriate District Office  
5 Copies

☐ AMENDED REPORT

I. REQUEST FOR ALLOWABLE AND AUTHORIZATION TO TRANSPORT

<sup>1</sup> Operator name and Address Finley Resources, Inc. 1308 Lake Street, Ste. 200 Fort Worth, TX 76102		<sup>2</sup> OGRID Number 180387
		<sup>3</sup> Reason for Filing Code CH - Effective 5/1/99
<sup>4</sup> API Number 30-025-26804	<sup>5</sup> Pool Name Hardy Tubb DRINKARD	<sup>6</sup> Pool Code 29760
<sup>7</sup> Property Code 1184524658	<sup>8</sup> Property Name McQuatters Com	<sup>9</sup> Well Number 4

II. <sup>10</sup> Surface Location

UL or lot no.	Section	Township	Range	Lot Idn	Feet from the	North/South Line	Feet from the	East/West line	County
G	11	21S	36E		1650	N	2310	E	Lea

<sup>11</sup> Bottom Hole Location

UL or lot no.	Section	Township	Range	Lot Idn	Feet from the	North/South line	Feet from the	East/West line	County
G	11	21S	36E		1650	N	2310	E	Lea
<sup>12</sup> Lse Code	<sup>13</sup> Producing Method Code P	<sup>14</sup> Gas Connection Date 5/9/80	<sup>15</sup> C-129 Permit Number DHC-437	<sup>16</sup> C-129 Effective Date	<sup>17</sup> C-129 Expiration Date				

III. Oil and Gas Transporters

<sup>18</sup> Transporter OGRID	<sup>19</sup> Transporter Name and Address	<sup>20</sup> POD	<sup>21</sup> O/G	<sup>22</sup> POD ULSTR Location and Description
018037	Pride Operating Co. PO Box 2434 Abilene, TX 79604	2637610	O	H11 21S 36E
009171	GPM 4044 Penbrock Odessa, TX 79762	2637630	G	H11 21S 36E

IV. Produced Water

<sup>23</sup> POD	<sup>24</sup> POD ULSTR Location and Description
-------------------	--

V. Well Completion Data

<sup>25</sup> Spud Date	<sup>26</sup> Ready Date	<sup>27</sup> TD	<sup>28</sup> PBSD	<sup>29</sup> Perforations	<sup>30</sup> DHC, MC
<sup>31</sup> Hole Size		<sup>32</sup> Casing & Tubing Size	<sup>33</sup> Depth Set	<sup>34</sup> Sacks Cement	

VI. Well Test Data

<sup>35</sup> Date New Oil	<sup>36</sup> Gas Delivery Date	<sup>37</sup> Test Date	<sup>38</sup> Test Length	<sup>39</sup> Tbg. Pressure	<sup>40</sup> Csg. Pressure
<sup>41</sup> Choke Size	<sup>42</sup> Oil	<sup>43</sup> Water	<sup>44</sup> Gas	<sup>45</sup> AOF	<sup>46</sup> Test Method

<sup>47</sup> I hereby certify that the rules of the Oil Conservation Division have been complied with and that the information given above is true and complete to the best of my knowledge and belief.

Signature:

Printed name:

Title:

Date:

James B. Finley

President

5/25/99

Phone (817) 336-1924

OIL CONSERVATION DIVISION

Approved by:

Title:

Approval Date:

<sup>48</sup> If this is a change of operator fill in the OGRID number and name of the previous operator

022922

The Wiser Oil Company

Previous Operator Signature

Printed Name

Title

Date

Wm Michael Rodgers

William Michael Rodgers

Prod Analyst 5/25/99

District I  
1625 N. French Dr., Hobbs, NM 88240

District II  
811 South First, Artesia, NM 88210

District III  
1000 Rio Brazos Rd., Aztec, NM 87410

District IV  
2040 South Pacheco, Santa Fe, NM 87505

State of New Mexico  
Energy, Minerals & Natural Resources

OIL CONSERVATION DIVISION  
2040 South Pacheco  
Santa Fe, NM 87505

Form C-104  
Revised March 25, 1999

Submit to Appropriate District Office  
5 Copies

☐ AMENDED REPORT

I. REQUEST FOR ALLOWABLE AND AUTHORIZATION TO TRANSPORT

<sup>1</sup> Operator name and Address Finley Resources, Inc. 1308 Lake Street, Ste. 200 Ft. Worth, TX 76102		<sup>2</sup> OGRID Number 180387
<sup>3</sup> Reason for Filing Code ✓ CH - Effective 5/1/99		
<sup>4</sup> API Number 30 - 025 - 24804	<sup>5</sup> Pool Name Oil Center Glorieta	<sup>6</sup> Pool Code 47970
<sup>7</sup> Property Code H845-24658	<sup>8</sup> Property Name McQuatters Com	<sup>9</sup> Well Number 4

II. <sup>10</sup> Surface Location

UL or lot no.	Section	Township	Range	Lot Idn	Feet from the	North/South Line	Feet from the	East/West line	County
G	11	21S	36E		1980	N	1830	W E	LCA

<sup>11</sup> Bottom Hole Location

UL or lot no.	Section	Township	Range	Lot Idn	Feet from the	North/South line	Feet from the	East/West line	County
G	11	21S	36E		1980	N	1830	W E	LCA
<sup>12</sup> Lse Code	<sup>13</sup> Producing Method Code P	<sup>14</sup> Gas Connection Date 5/9/80	<sup>15</sup> C-129 Permit Number DHC-437	<sup>16</sup> C-129 Effective Date	<sup>17</sup> C-129 Expiration Date				

III. Oil and Gas Transporters

<sup>18</sup> Transporter OGRID	<sup>19</sup> Transporter Name and Address	<sup>20</sup> POD	<sup>21</sup> O/G	<sup>22</sup> POD ULSTR Location and Description
018037	Pride Operating Co. P.O. Box 2436 Abilene, TX 79604	2637610	O	H 11 21S 36E
009171	GPM 4044 Penbrook Odessa, TX 79742	2637630	G	H 11 21S 36E

IV. Produced Water




<sup>23</sup> POD	<sup>24</sup> POD ULSTR Location and Description

V. Well Completion Data

<sup>25</sup> Spud Date	<sup>26</sup> Ready Date	<sup>27</sup> TD	<sup>28</sup> PBSD	<sup>29</sup> Perforations	<sup>30</sup> DHC, MC
<sup>31</sup> Hole Size		<sup>32</sup> Casing & Tubing Size	<sup>33</sup> Depth Set	<sup>34</sup> Sacks Cement	

VI. Well Test Data

<sup>35</sup> Date New Oil	<sup>36</sup> Gas Delivery Date	<sup>37</sup> Test Date	<sup>38</sup> Test Length	<sup>39</sup> Tbg. Pressure	<sup>40</sup> Csg. Pressure
<sup>41</sup> Choke Size	<sup>42</sup> Oil	<sup>43</sup> Water	<sup>44</sup> Gas	<sup>45</sup> AOF	<sup>46</sup> Test Method

<sup>47</sup> I hereby certify that the rules of the Oil Conservation Division have been complied with and that the information given above is true and complete to the best of my knowledge and belief. Signature: 		OIL CONSERVATION DIVISION APPROVED BY:  Title: Approval Date: 5/25/99	
Printed name: James D. Finley Title: President Date: 5/25/99		Phone: (505) 336-1924	
<sup>48</sup> If this is a change of operator fill in the OGRID number and name of the previous operator 022922 The Wiser Oil Company 5/25/99 Previous Operator Signature:  Printed Name: William Michael Rodgers Title: Prod Analyst Date: 5/25/99			