

DISTRICT I
P.O. Box 1980, Hobbs, NM 88241-1980
DISTRICT II
P.O. Box Drawer DD, Artesia, NM 88211-0719
DISTRICT III
1000 Rio Brazos Rd., Aztec, NM 87410
DISTRICT IV
P.O. Box 2088, Santa Fe, NM 87504-2088

State of New Mexico
Energy, Minerals and Natural Resources Department

OIL CONSERVATION DIVISION

P.O. Box 2088
Santa Fe, New Mexico 87504-2088

Form C-104
Revised February 10, 1994
Instructions on back
Submit to Appropriate District Office
5 Copies

☐ AMENDED REPORT

I. REQUEST FOR ALLOWABLE AND AUTHORIZATION TO TRANSPORT

¹ Operator Name and Address TEXACO EXPLORATION & PRODUCTION INC. 205 E. Bender, HOBBS, NM 88240		² OGRID Number 022351
		³ Reason for Filing Code CG, EFFECTIVE 8/15/96
⁴ API Number 30-025-26986	⁵ Pool Name BILBREY MORROW (GAS)	⁶ Pool Code 72124
⁷ Property Code 10952	⁸ Property Name GETTY 32 STATE COM	⁹ Well No. 1

II. ¹⁰ Surface Location

UI or lot no. G	Section 32	Township 21S	Range 32E	Lot.Idn	Feet From The 1980	North/South Line NORTH	Feet From The 1930	East/West Line EAST	County LEA
--------------------	---------------	-----------------	--------------	---------	-----------------------	---------------------------	-----------------------	------------------------	---------------

¹¹ Bottom Hole Location

UI or lot no.	Section	Township	Range	Lot.Idn	Feet From The	North/South Line	Feet From The	East/West Line	County
¹² Lse Code S	¹³ Producing Method Code F	¹⁴ Gas Connection Date 2/19/81	¹⁵ C-129 Permit Number	¹⁶ C-129 Effective Date	¹⁷ C-129 Expiration Date				

III. Oil and Gas Transporters

¹⁸ Transporter OGRID	¹⁹ Transporter Name and Address	²⁰ POD	²¹ O/G	²² POD ULSTR Location and Description
022507	TEXACO TRADING & TRANSPORTATION P.O. BOX 60628 MIDLAND, TEXAS 79711	2804802	O	G-32-21S-32E LEA, N.M. (BATTERY)
007057	EL PASO NATURAL GAS COMPANY P.O. BOX 1492 EL PASO, TX 79978	2476930	G	N-4-22S-32E LEA, N.M. (BILBREY GAS GATHERING SYS; METER)

IV. Produced Water

²³ POD 2497050	²⁴ POD ULSTR Location and Description G-32-21S-32E; LEA, N.M. (BATTERY)
------------------------------	---

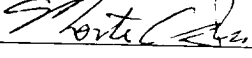
V. Well Completion Data

²⁵ Spud Date	²⁶ Ready Date	²⁷ Total Depth	²⁸ PBD	²⁹ Perforations
³⁰ HOLE SIZE	³¹ CASING & TUBING SIZE	³² DEPTH SET	³³ SACKS CEMENT	




VI. Well Test Data

³⁴ Date New Oil	³⁵ Gas Delivery Date	³⁶ Date of Test	³⁷ Length of Test	³⁸ Tubing Pressure	³⁹ Casing Pressure
⁴⁰ Choke Size	⁴¹ Oil - Bbls.	⁴² Water - Bbls.	⁴³ Gas - MCF	⁴⁴ AOF	⁴⁵ Test Method

⁴⁶ I hereby certify that the rules and regulations of the Oil Conservation Division have been complied with and that the information given above is true and complete to the best of my knowledge and belief.

Signature 
Printed Name Monte C. Duncan
Title Engr Asst
Date 8/15/96
Telephone 397-0418

OIL CONSERVATION DIVISION

Approved By: 
Title: 
Approval Date: 

⁴⁷ If this is a change of operator fill in the OGRID number and name of the previous operator

Texaco Producing Inc. P. O. Box 730 Hobbs, New Mexico 88240-2528

Previous Operator Signature Printed Name Title Date