

UNITED STATES  
DEPARTMENT OF THE INTERIOR  
BUREAU OF LAND MANAGEMENT

1980  
Hobbs, NM 88241

FORM APPROVED  
Budget Bureau No. 1004-0135  
Expires: March 31, 1993

5. Lease Designation and Serial No.

LC 031741A

6. If Indian, Allottee or Tribe Name

7. If Unit or CA, Agreement Designation

8. Well Name and No.

Hawk A Well # 9

9. API Well No.

30-025-27599

10. Field and Pool, or Exploratory Area

Tubb Oil & Gas

11. County or Parish, State

Lea

**SUNDRY NOTICES AND REPORTS ON WELLS**

Do not use this form for proposals to drill or to deepen or reentry to a different reservoir.  
Use "APPLICATION FOR PERMIT—" for such proposals

**SUBMIT IN TRIPLICATE**

1. Type of Well

☒ Oil Well ☐ Gas Well ☐ Other

2. Name of Operator

CONOCO INC.

3. Address and Telephone No.

10 DESTA DR. STE. 100W, MIDLAND, TX. 79705-4500 (915) 686-5424

4. Location of Well (Footage, Sec., T. R. M. or Survey Description)

Section 8, T-21-S, R-37-E, B  
840 FNL & 1980 FEL

1. CHECK APPROPRIATE BOX(s) TO INDICATE NATURE OF NOTICE, REPORT, OR OTHER DATA

TYPE OF SUBMISSION

- ☒ Notice of Intent  
☐ Subsequent Repon  
☐ Final Abandonment Notice

TYPE OF ACTION

- ☐ Abandonment  
☒ Recompletion  
☐ Plugging Back  
☐ Casing Repair  
☐ Altering Casing  
☐ Other \_\_\_\_\_
- ☐ Change of Plans  
☐ New Construction  
☐ Non-Routine Fracrunng  
☐ Water Shut-Off  
☐ Conversion to Injection  
☐ Dispose Water

(Note: Repon results of multiple completion w/dl Completion or Recompletion Report and Log form.)

13. Describe Proposed or Completed Operations (Clearly state all pertinent details, and give pertinent dates, including estimated date of starting any proposed work. If well is directionally drilled, give subsurface locations and measured and true vertical depths for all markers and zones pertinent to this work.)\*

It is proposed to recomplete the Tubb in this well according to the following procedure:

1. MIRU WO Rig, POOH w/rods and 6826' of 2 3/8" tbg
2. MIRU Wedge Wireline, GIH w/ junk basket gauge ring
3. PU RBP w/wireline and set @ 6520'
4. Perforate Tubb 6332-6469', set 5 1/2" pkr @ 6370'
5. Acidize & frac Tubb according to BJ design
6. Cleanout frac, POOH w/pkr & RBP
7. Put well on production

This well will commingle the Tubb, Blinbry & Drinkard formations

14. I hereby certify that the foregoing is true and correct

Signed Kay Maddox

Kay Maddox

Title Regulatory Agent

Date November 3, 1997

(This space for Federal or State office use)

Approved by \_\_\_\_\_ Title \_\_\_\_\_  
Conditions of approval if any

Date \_\_\_\_\_

BLM(6), NMOCD(1), SHEAR, PONCA, COST ASST, FILE ROOM

Title 18 U.S.C. Section 1001, makes it a crime for any person knowingly and willfully to make to any department or agency of the United States any false, fictitious or fraudulent statements or representations as to any matter within its jurisdiction

\*See Instruction on Reverse Side

ELIAB T. JARSON  
NORFOLK, VIRGINIA

1997 NOV - 5 A 9 56

RECEIVED

Received

NOV  
1997

# Current Wellbore Diagram Hawk A #9

990' FNL, 1980' FEL, Sec. 8, R37E, T21S

GLE: 3513'

KBE: 3523'

## SURFACE CASING:

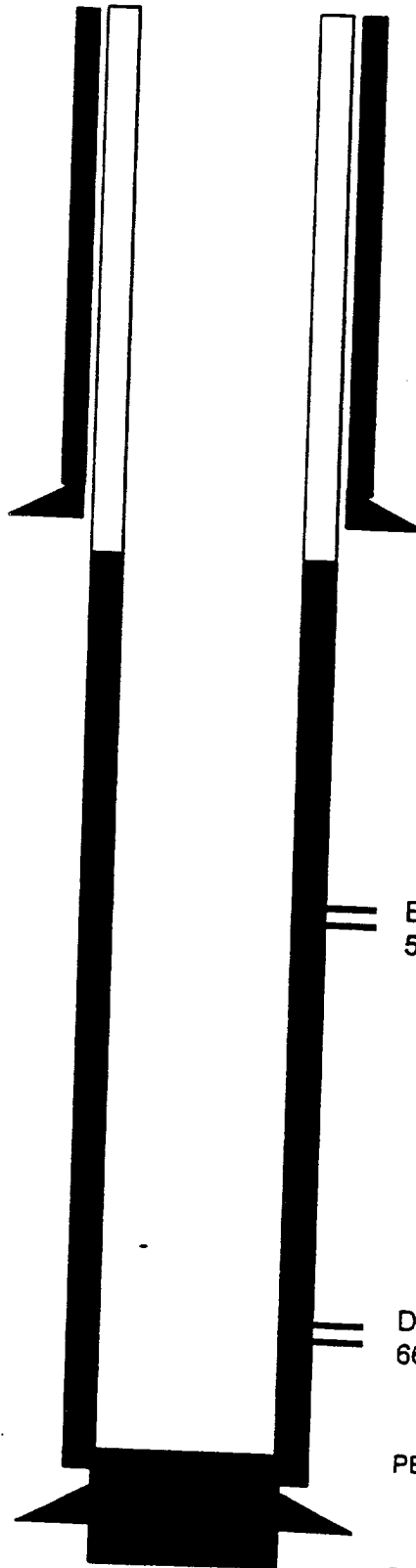
8 5/8", K-55, 24#, @1374'  
w/ 866 sx

## TUBING:

2 3/8" @ 6826'

## PRODUCTION CASING

5 1/2", K-55, 15.5#, @ 6950' W/ 1575 sx.



BLINEBRY PERFS:  
5738'-5946' 1 jsf

DRINKARD PERFS:  
6625'-6795', 1 jsf

PBD: 6900'

TD: 6950'

DATE: 07/24/97

BY: JASON HARRIS

# Proposed Wellbore Diagram Hawk A #9

990' FNL, 1980' FEL, Sec. 8, R37E, T21S

GLE: 3513'

KBE: 3523'

## SURFACE CASING:

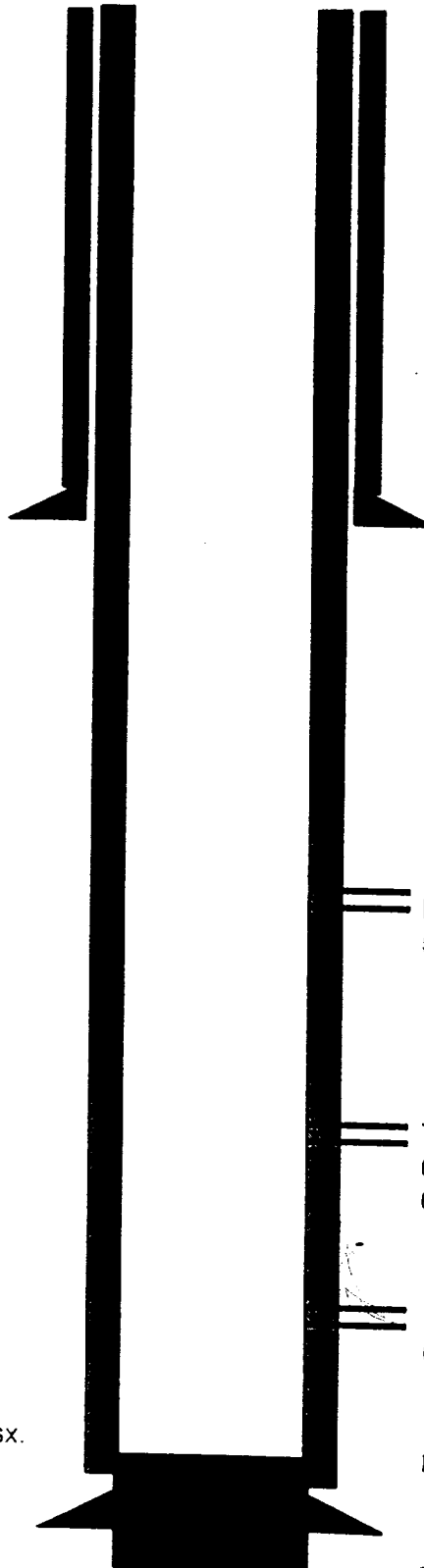
8 5/8", K-55, 24#, @1374'  
w/ 866 sx

## TUBING:

2 3/8" @ 6826'

## PRODUCTION CASING

5 1/2", K-55, 15.5#, @ 6950' W/ 1575 sx.



BLINEBRY PERFS:  
5738'-5946' 1 jspf

TUBB PERFS:  
6332'-6338', 6380'-6390',  
6422'-6432', 6459'-6469' 1 jspf

DRINKARD PERFS:  
6625'-6795', 1 jspf

PBTD: 6909'

TD: 6950'

DATE: 07/24/97

BY: JASON HARRIS

District I  
PO Box 1980, Hobbs, NM 88241-1980

District II  
PO Drawer DD, Artesia, NM 88211-0719

District III  
1000 Rio Brazos Rd. Aztec, NM 87410

District IV  
PO Box 2088, Santa Fe, NM 87504-2088

State of New Mexico  
Energy, Minerals & Natural Resources Department

OIL CONSERVATION DIVISION

PO Box 2088  
Santa Fe, NM 87504-2088

Form C-102

Revised February 21, 1994

instructions on back

Submit to Appropriate District Office

State Lease - 4 Copies

Fee Lease - 3 Copies

☐ AMENDED REPORT

WELL LOCATION AND ACREAGE DEDICATION PLAT

API Number 30-025-27599	2 Pool Code 60240	3 Pool Name Tubb Oil & Gas
4 Property Code 003021	5 Property Name Hawk A	6 Well Number 9
7 OGRID No. 005073	8 Operator Name Conoco Inc., 10 Desta Drive, Ste. 100W, Midland, TX 79705-4500	9 Elevation

10 Surface Location

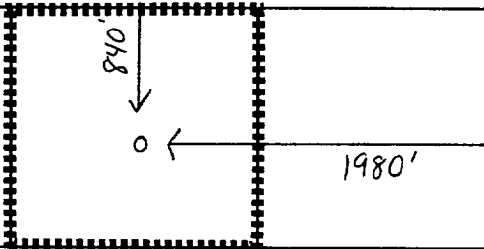
UL or lot no. B	Section 8	Township 21S	Range 37E	Lot Idn	Feet from the 840	North/South line North	Feet from the 1980	East/West line East	County Lea
--------------------	--------------	-----------------	--------------	---------	----------------------	---------------------------	-----------------------	------------------------	---------------

11 Bottom Hole Location If Different From Surface

UL or lot no.	Section	Township	Range	Lot Idn	Feet from the	North/South line	Feet from the	East/West line	County
---------------	---------	----------	-------	---------	---------------	------------------	---------------	----------------	--------

12 Dedicated Acres 40	13 Joint or Infill	14 Consolidation Code	15 Order No.
--------------------------	--------------------	-----------------------	--------------

NO ALLOWABLE WILL BE ASSIGNED TO THIS COMPLETION UNTIL ALL INTERESTS HAVE BEEN CONSOLIDATED  
OR A NON-STANDARD UNIT HAS BEEN APPROVED BY THE DIVISION

16	

17 OPERATOR CERTIFICATION

I hereby certify that the information contained herein is true and complete to the best of my knowledge and belief

*Kay Maddox*  
Signature  
Kay Maddox  
Printed Name  
Regulatory Agent  
Title  
11/1/97  
Date

18 SURVEYOR CERTIFICATION

I hereby certify that the well location shown on this plat was plotted from field notes of actual surveys made by me or under my supervision, and that the same is true and correct to the best of my belief.

Date of Survey  
Signature and Seal of Professional Surveyor:

Certificate Number