

Submit to Appropriate  
District Office  
State Lease - 4 copies  
Fee Lease - 3 copies

State of New Mexico  
Energy, Minerals and Natural Resources Department

Form C-102  
Revised 1-1-89

OIL CONSERVATION DIVISION

DISTRICT I  
P.O. Box 1980, Hobbs, NM 88240

P.O. Box 2088

Santa Fe, New Mexico 87504-2088

DISTRICT II  
P.O. Drawer DD, Artesia, NM 88210

SIMULTANEOUS DEDICATED

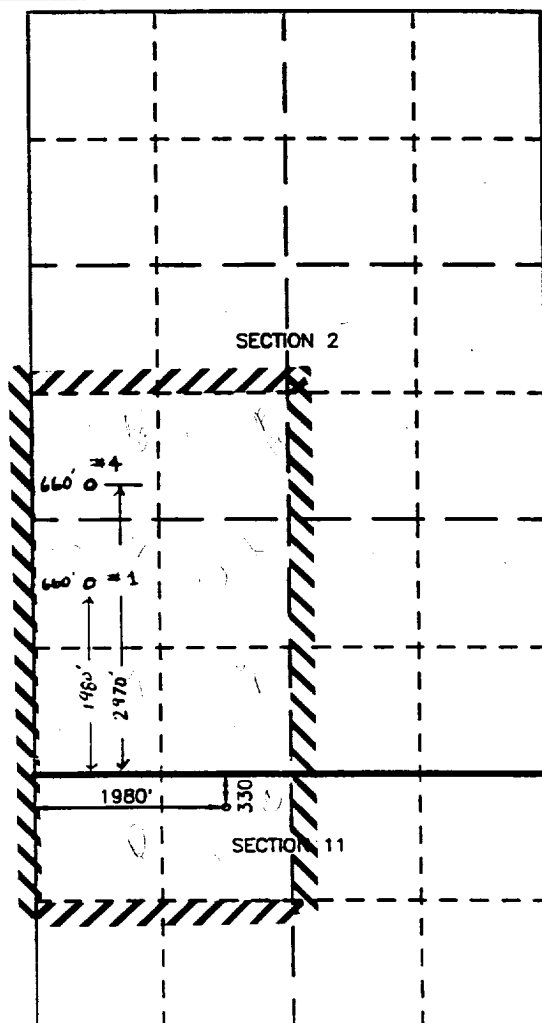
DISTRICT III  
1000 Rio Brazos Rd., Aztec, NM 87410

WELL LOCATION AND ACREAGE DEDICATION PLAT

All Distances must be from the outer boundaries of the section

|   |   |                                    |  |                      |
|---|---|------------------------------------|--|----------------------|
| Operator<br><b>CHEVRON U.S.A. INC.</b>  |   | Lease<br><b>JF JANDA NGTD COM.</b> |  | Well No.<br><b>4</b> |
| Unit Letter<br><b>M</b>   | Section<br><b>2</b>                                 | Township<br><b>21 SOUTH</b>        | Range<br><b>36 EAST</b><br><b>NMPM</b> | County<br><b>LEA</b> |
| Actual Footage Location of Well:<br><b>2970</b> feet from the <b>SOUTH</b> line and <b>660</b> feet from the <b>WEST</b> line |   |                                    |  |                      |
| Ground Level Elev.  | Producing Formation<br><b>7Rivers/Queen/Penrose</b> | Pool<br><b>Eumont Gas</b>          | Dedicated Acreage:<br><b>320 Acres</b> |                      |

- Outline the acreage dedicated to the subject well by colored pencil or hachure marks on the plat below.
  - If more than one lease is dedicated to the well, outline each and identify the ownership thereof (both as to working interest and royalty).
  - If more than one lease of different ownership is dedicated to the well, have the interest of all owners been consolidated by communitization, unitization, force-pooling, etc.?  
☐ Yes ☐ No If answer is "yes" type of consolidation \_\_\_\_\_
- If answer is "no" list of owners and tract descriptions which have actually been consolidated. (Use reverse side of this form necessary.)
- No allowable will be assigned to the well unit all interests have been consolidated (by communitization, unitization, forced-pooling, otherwise) or until a non-standard unit, eliminating such interest, has been approved by the Division.



OPERATOR CERTIFICATION


I hereby certify the information contained herein is true and complete to the best of my knowledge and belief.

Signature  
*Rory Matthews*  
Printed Name  
**Rory Matthews**  
Position  
**Technical Assistant**  
Company  
**Chevron U.S.A. Inc.**  
Date  
**2-14-94**

SURVEYOR CERTIFICATION

I hereby certify that the well location shown on this plat was plotted from field notes of actual surveys made by me or under my supervision, and that the same is true and correct to the best of my knowledge and belief.

Date Surveyed  
  
Signature & Seal of Professional Surveyor  
  
Certificate No.



**NEW MEXICO OIL CONSERVATION COMMISSION  
WELL LOCATION AND ACREAGE DEDICATION PLAT**

Form C-102  
Supersedes C-  
Effective 1-1-

All distances must be from the outer boundaries of the Section.

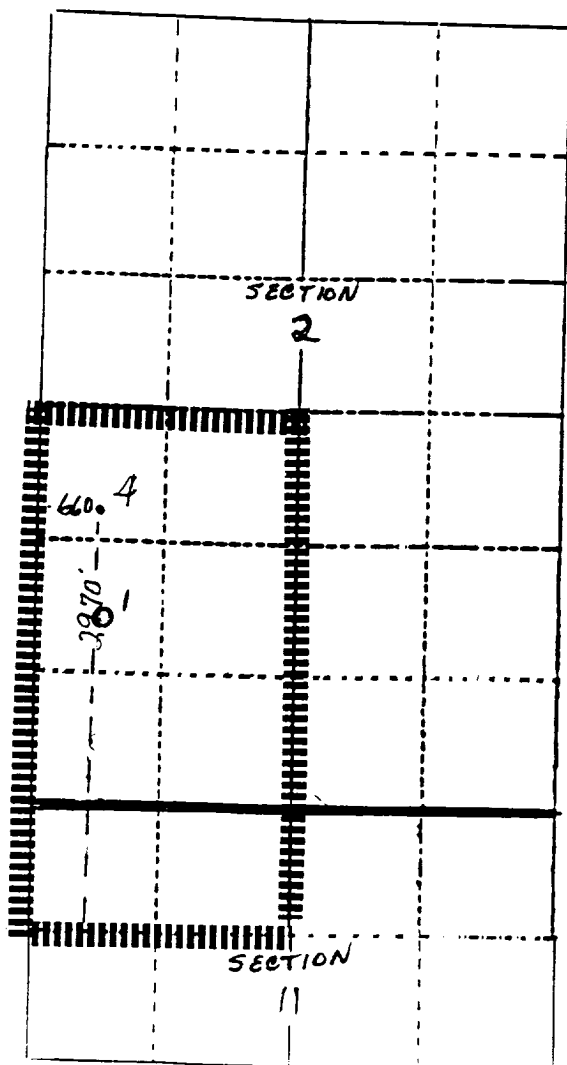
|  |   |                        |  |                      |  |
|--|---|------------------------|--|----------------------|--|
| Operator<br><b>Chevron U.S.A. Inc.</b>   |   |                        | Lessee<br><b>J. F. Janda (NCT-D) Com</b> |                      | Well No.<br><b>4</b>                   |
| Unit Letter<br><b>M</b>  | Section<br><b>2</b>                         | Township<br><b>21S</b> | Range<br><b>36 E</b>                     | County<br><b>Lea</b> |  |
| Actual Footage Location of Well:<br><b>660</b> feet from the <b>North</b> line and <b>2970</b> feet from the <b>South</b> line |   |                        |  |                      |  |
| Ground Level Elev.   | Producing Formation<br><b>Queen Penrose</b> |                        | Pool<br><b>Eumont</b>                    |                      | Dedicated Acreage:<br><b>320</b> Acres |

1. Outline the acreage dedicated to the subject well by colored pencil or hachure marks on the plat below.
2. If more than one lease is dedicated to the well, outline each and identify the ownership thereof (both as to working interest and royalty).
3. If more than one lease of different ownership is dedicated to the well, have the interests of all owners been consolidated by communitization, unitization, force-pooling, etc?

☒ Yes    ☐ No    If answer is "yes," type of consolidation Communitization

If answer is "no," list the owners and tract descriptions which have actually been consolidated. (Use reverse side of this form if necessary.) \_\_\_\_\_

No allowable will be assigned to the well until all interests have been consolidated (by communitization, unitization, forced-pooling, or otherwise) or until a non-standard unit, eliminating such interests, has been approved by the Commission.



**CERTIFICATION**

I hereby certify that the information contained herein is true and complete to the best of my knowledge and belief.

*Nita Rice*

Name

Nita Rice

Position

Technical Assistant

Company

Chevron U.S.A. Inc.

Date

December 1, 1992

I hereby certify that the well location shown on this plat was plotted from field notes of actual surveys made by me or under my supervision, and that the same is true and correct to the best of my knowledge and belief.

Date Surveyed

Registered Professional Engineer and/or Land Surveyor



GARREY CARRUTHERS  
GOVERNOR

STATE OF NEW MEXICO  
ENERGY, MINERALS AND NATURAL RESOURCES DEPARTMENT  
OIL CONSERVATION DIVISION  
HOBBS DISTRICT OFFICE

September 11, 1989

POST OFFICE BOX 1980  
HOBBS, NEW MEXICO 88241-1980  
(505) 393-6161

Amoco Production Company  
Attn: Blake Steel (Room 20.180)  
Box 3092  
Houston, TX 77253

Chevron USA Inc. Attn: Al Bohling  
Box 670  
Hobbs, NM 88240

Oryx Energy Inc.  
Attn: Don Aldredge  
Box 1861  
Midland, TX 79702

The Wiser Oil Company Attn: New Mexico Production Supervisor  
700 Petroleum Building  
Wichita Falls, TX 76301

SUBJECT: RECLASSIFICATION OF OIL CENTER GLORIETA GAS POOL

Gentlemen:

The Oil Center Glorieta Gas Pool presently has 5 wells producing from the correlative zone in the Glorieta. Four of these wells are classified as oil wells with only one well classified as a gas well.

If there are no objections received by the Hobbs District Office by September 20, 1989, the Oil Center Glorieta Gas Pool will be placed on the Nomenclature hearing scheduled for October 18, 1989, for reclassification from a gas pool to an oil pool.

If operators have any recommendations for a GOR limit other than the standard 2000 / .1 they may submit a recommendation in writing to the Hobbs District office prior to September 20, 1989.

Very truly yours,

OIL CONSERVATION DIVISION

Jerry Sexton  
Supervisor, District I

JS/PK/ed