


INCLINATION REPORT

OPERATOR YATES PETROLEUM CORP. **ADDRESS** 207 S. 4TH ARTESIA, N. M. 88210
LEASE NAME LE MAY ADA ST. **WELL NO.** #1 **FIELD** _____
LOCATION S.-7, T.-215, R.-34E LEA COUNTY, NEW MEXICO

DEPTH	ANGLE INCLINATION DEGREES	DISPLACEMENT	DISPLACEMENT ACCUMULATED
475	1/4	0.44	2.0900
973	1/2	0.87	6.4226
1132	1/2	0.87	7.8059
1523	3/4	1.31	12.9280
1582	1/2	0.87	13.4413
1725	1/2	0.87	14.6854
2217	1/2	0.87	18.9658
2532	1/2	0.87	21.7063
3060	1	1.75	30.9463
3561	1	1.75	39.7138
3835	1	1.75	44.5088


I hereby certify that the above data as set forth is true and correct to the best of my knowledge and belief.

CACTUS DRILLING COMPANY


TITLE Nanci Jenkins/Drilling Secretary

AFFIDAVIT:


Before me, the undersigned authority, appeared NANCI JENKINS
 known to me to be the person whose name is subscribed herebelow, who, on making
 deposition, under oath states that he is acting for and in behalf of the operator
 of the well identified above, and that to the best of his knowledge and belief such
 well was not intentionally deviated from the true vertical whatsoever.


AFFIANT'S SIGNATURE

Sworn and subscribed to in my presence on this the 14 day of Nov, 1982



GARLIN R. TAYLOR
 Notary Public, State of Texas
 My Commission Expires: 7-5-89


 Notary Public in and for the County of
 Midland, State of Texas

SEAL

RECEIVED

NOV 21 1985

O.C.D.
HOBBS OFFICE