

District I
PO Box 1980, Hobbs, NM 88241-1980
District II
811 South First, Artesia, NM 88210
District III
1000 Rio Brazos Rd., Aztec, NM 87410
District IV
2040 South Pacheco, Santa Fe, NM 87505

State of New Mexico
Energy, Minerals & Natural Resources Department

OIL CONSERVATION DIVISION
2040 South Pacheco
Santa Fe, NM 87505

Form C-104
Revised October 18, 1994
Instructions on back
Submit to Appropriate District Office
5 Copies

☐ AMENDED REPORT

I. REQUEST FOR ALLOWABLE AND AUTHORIZATION TO TRANSPORT

Operator name and Address KELTON OPERATING CORPORATION Post Office Box 276 Andrews, Texas 79714-0276		2 OGRID Number 012444
3 Reason for Filing Code CH		4 APT Number 30 - 025-29627-0000
5 Pool Name N.SAN SIMON YATES (ASSOCIATED)		6 Pool Code 53790
7 Property Code 15225 17A02	8 Property Name M. DECK ESTATE	9 Well Number 1

II. 10 Surface Location

UL or lot no. E	Section 33	Township 21 -S	Range 35-E	Lot Idn	Feet from the 1650	North/South Line NORTH	Feet from the 600	East/West line WEST	County LEA
--------------------	---------------	-------------------	---------------	---------	-----------------------	---------------------------	----------------------	------------------------	---------------

11 Bottom Hole Location

UL or lot no.	Section	Township	Range	Lot Idn	Feet from the	North/South line	Feet from the	East/West line	County
12 Lse Code S	13 Producing Method Code P	14 Gas Connection Date 2/1/92		15 C-129 Permit Number		16 C-129 Effective Date		C-129 Expiration Date	

III. Oil and Gas Transporters

18 Transporter OGRID	19 Transporter Name and Address	20 POD	21 O/G	22 POD ULSTR Location and Description
015694	NAVAJO REFINING COMPANY P.O. BOX 159, ARTESIA, NM 88210-0159	2459710	O	E-33-21S-35E
009171	GPM GAS CORPORATION P.O. BOX 5050, BARTLESVILLE, OKLAHOMA 74005-5050	2459730	G	E-33-21S-35E

IV. Produced Water



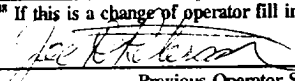
23 POD 2459750	24 POD ULSTR Location and Description E-33-21S-35E
-------------------	---

V. Well Completion Data

25 Spud Date	26 Ready Date	27 TD	28 PBDT	29 Perforations	30 DHC, DC, MC
31 Hole Size		32 Casing & Tubing Size	33 Depth Set		34 Sacks Cement

VI. Well Test Data

35 Date New Oil	36 Gas Delivery Date	37 Test Date	38 Test Length	39 Tbg. Pressure	40 Csg. Pressure
41 Choke Size	42 Oil	43 Water	44 Gas	45 AOF	46 Test Method

47 I hereby certify that the rules of the Oil Conservation Division have been complied with and that the information given above is true and complete to the best of my knowledge and belief. Signature: 		OIL CONSERVATION DIVISION	
Printed name: C. DALE KELTON		Approved by: 	
Title: PRESIDENT		Title:	
Date: AUGUST 21, 1995		Approval Date: AUG 24 1995	
Phone: 915-524-6400			
48 If this is a change of operator fill in the OGRID number and name of the previous operator ADVANCED DOWNHOLE, INC. OGRID # 124476			
Previous Operator Signature 		Printed Name JOE D. PETERSON	Title PRESIDENT
		Date 8-21-95	

RECEIVED

NOV 23 1995

JOHN HOSBIS
OFFICE