

OIL CONSERVATION DIVISION  
2040 South Pacheco  
Santa Fe, NM 87505

Instructions on back  
Submit to Appropriate District Office  
5 Copies

District I  
PO Box 1980, Hobbs, NM 88241-1983  
District II  
PO Drawer DD, Artesia, NM 88211-0719  
District III  
1000 Rio Brazos Rd., Aztec, NM 87410  
District IV  
2040 South Pacheco, Santa Fe, NM 87505

☒ AMENDED REPORT

I. REQUEST FOR ALLOWABLE AND AUTHORIZATION TO TRANSPORT

<sup>1</sup> Operator name and Address KERR MCGEE OI & GAS ONSHORE LLC P.O. Box 809004 Dallas, TX 75380-9004		<sup>2</sup> OGRID Number 012558
		<sup>3</sup> Reason for Filing Code CHANGE OF OPERATOR EFF 10/1/99
<sup>4</sup> API Number 30-0 025-30100	<sup>5</sup> Pool Name HARDY BLINEBRY	<sup>6</sup> Pool Code 29710
<sup>7</sup> Property Code <del>008566</del> 24576	<sup>8</sup> Property Name NEW MEXICO G STATE	<sup>9</sup> Well Number 1

II. <sup>10</sup> Surface Location

UL or lot no. M	Section 2	Township 21S	Range 36E	Lot. Idn	Feet from the 650	North/South Line SOUTH	Feet from the 550	East/West line WEST	County LEE
--------------------	--------------	-----------------	--------------	----------	----------------------	---------------------------	----------------------	------------------------	---------------

<sup>11</sup> Bottom Hole Location

UL or lot no.	Section	Township	Range	Lot. Idn	Feet from the	North/South Line	Feet from the	East/West line	County
<sup>12</sup> Lse Code	<sup>13</sup> Producing Method Code P	<sup>14</sup> Gas Connection Date	<sup>15</sup> C-129 Permit Number	<sup>16</sup> C-129 Effective Date	<sup>17</sup> C-129 Expiration Date				

III. Oil and Gas Transporters

<sup>18</sup> Transporter OGRID	<sup>19</sup> Transporter Name and Address	<sup>20</sup> POD	<sup>21</sup> O/G	<sup>22</sup> POD ULSTR Location and Description
007354	ENRON ENERGY CORPORATION P O BOX 4666 HOUSTON TEXAS 77210-4666	2022110	O	N 3 21S 36E
009174	CMP GAS CORPORATION 3300 N "A" STREET - BLDG 7 MIDLAND TEXAS 79705-5421	2022130	G	M 2 21S 36E

IV. Produced Water




<sup>23</sup> POD 2022150	<sup>24</sup> POD ULSTR Location and Description N 3 21S 36E
------------------------------	---

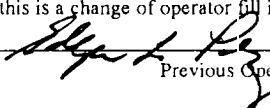
V. Well Completion Data

<sup>25</sup> Spud Date	<sup>26</sup> Ready Date	<sup>27</sup> TD	<sup>28</sup> PBSD	<sup>29</sup> Perforations	<sup>30</sup> DHC, DC, MC
<sup>31</sup> Hole Size	<sup>32</sup> Casing & Tubing Size	<sup>33</sup> Depth Set	<sup>34</sup> Sacks Cement		

VI. Well Test Data

<sup>35</sup> Date New Oil	<sup>36</sup> Gas Delivery Date	<sup>37</sup> Test Date	<sup>38</sup> Test Length	<sup>39</sup> Tbg. Pressure	<sup>40</sup> Csg. Pressure
<sup>41</sup> Choke Size	<sup>42</sup> Oil	<sup>43</sup> Water	<sup>44</sup> Gas	<sup>45</sup> AOF	<sup>46</sup> Test Method

<sup>47</sup> I hereby certify that the rules of the Oil Conservation Division have been complied with and that the information given above is true and complete to the best of my knowledge and belief. Signature:  Printed name: EDGAR L. PEREZ Title: PRORATION ANALYST Date: 10/1/99		OIL CONSERVATION DIVISION Approved by:  Title:  Approval Date: 10/20/99 Phone: (972) 715-4603	
---	--	---	--

<sup>48</sup> If this is a change of operator fill in the OGRID number and name of the previous operator  Previous Operator Signature				012558 KERR MCGEE CORP EDGAR L. PEREZ/PRORATION ANALYST 10/1/99 Printed Name Title Date			
--	--	--	--	--	--	--	--