

District I
1625 N. French Dr., Hobbs, NM 88240
District II
811 South First, Artesia, NM 88210
District III
1000 Rio Brazos Rd., Aztec, NM 87410
District IV
2040 South Pacheco, Santa Fe, NM 87505

State of New Mexico
Energy, Minerals & Natural Resources

Form C-104
Revised March 25, 1999

OIL CONSERVATION DIVISION
2040 South Pacheco
Santa Fe, NM 87505

Submit to Appropriate District Office
5 Copies

☐ AMENDED REPORT

I. REQUEST FOR ALLOWABLE AND AUTHORIZATION TO TRANSPORT

¹ Operator name and Address Elliott Oil Company Post Office Box 1355 Roswell, New Mexico 88202		² OGRID Number 007178
		³ Reason for Filing Code CH, effective 12/1/1999
⁴ API Number 30-0 25-30338	⁵ Pool Name Wantz Abo	⁶ Pool Code 62700
⁷ Property Code 25249	⁸ Property Name Coogan Federal	⁹ Well Number 1

II. ¹⁰ Surface Location

UL or lot no. K	Section 1	Township 21S	Range 37E	Lot. Idn 11	Feet from the 2875	North/South Line North	Feet from the 2310	East/West line West	County Lea
--------------------	--------------	-----------------	--------------	----------------	-----------------------	---------------------------	-----------------------	------------------------	---------------

¹¹ Bottom Hole Location

UL or lot no.	Section	Township	Range	Lot. Idn	Feet from the	North/South Line	Feet from the	East/West line	County
¹² Use Code F	¹³ Producing Method Code P	¹⁴ Gas Connection Date		¹⁵ C-129 Permit Number		¹⁶ C-129 Effective Date		¹⁷ C-129 Expiration Date	

III. Oil and Gas Transporters

¹⁸ Transporter OGRID	¹⁹ Transporter Name and Address	²⁰ POD	²¹ O/G	²² POD ULSTR Location and Description
017407	Petro Source Partnership Ltd 9801 Westheimer, Suite 900 Houston, TX 77042	0628010	0	K-1-21S-37E
024650	Dynegy Midstream Services, LP 6 Desta Dr., Suite 3300 Midland, TX 79705	0628030	G	K-1-21S-37E

IV. Produced Water



²³ POD 0628050	²⁴ POD ULSTR Location and Description K-1-21S-37E
------------------------------	---

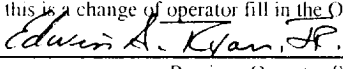
V. Well Completion Data

²⁵ Spud Date	²⁶ Ready Date	²⁷ TD	²⁸ PBTd	²⁹ Perforations	³⁰ DHC, MC
³¹ Hole Size	³² Casing & Tubing Size	³³ Depth Set		³⁴ Sacks Cement	

VI. Well Test Data

³⁵ Date New Oil	³⁶ Gas Delivery Date	³⁷ Test Date	³⁸ Test Length	³⁹ Tbg. Pressure	⁴⁰ Csg. Pressure
⁴¹ Choke Size	⁴² Oil	⁴³ Water	⁴⁴ Gas	⁴⁵ AOF	⁴⁶ Test Method

⁴⁷ I hereby certify that the rules of the Oil Conservation Division have been complied with and that the information given above is true and complete to the best of my knowledge and belief. Signature: 		OIL CONSERVATION DIVISION	
Printed name: Stephen L. Elliott		Approved by: 	
Title: Managing Agent		Title: Vice President-Land	
Date: 1/10/00		Approval Date: 12/30/99	
Phone: (505) 622-5840			

⁴⁸ If this is a change of operator fill in the OGRID number and name of the previous operator  Edwin S. Ryan, Jr., Vice President-Land	CROSS TIMBERS OPERATING COMPANY, #5380 12/30/99
Previous Operator Signature	Printed Name Title Date