

District I  
1625 N. French Dr., Hobbs, NM 88240  
District II  
811 South First, Artesia, NM 88210  
District III  
1000 Rio Brazos Rd., Aztec, NM 87410  
District IV  
2040 South Pacheco, Santa Fe, NM 87505

State of New Mexico  
Energy, Minerals & Natural Resources

Form C-104  
Revised March 25, 1999

OIL CONSERVATION DIVISION  
2040 South Pacheco  
Santa Fe, NM 87505

Submit to Appropriate District Office  
5 Copies

☐ AMENDED REPORT

I. REQUEST FOR ALLOWABLE AND AUTHORIZATION TO TRANSPORT

<sup>1</sup> Operator name and Address  Elliott Oil Company Post Office Box 1355 Roswell, New Mexico 88202		<sup>2</sup> OGRID Number  007178
		<sup>3</sup> Reason for Filing Code  CH, effective 12/1/1999
<sup>4</sup> API Number  30-0 25-30640	<sup>5</sup> Pool Name  Wantz Abo	<sup>6</sup> Pool Code  62700
<sup>7</sup> Property Code  25249	<sup>8</sup> Property Name  Cooqan Federal	<sup>9</sup> Well Number  3

II. <sup>10</sup> Surface Location

UL or lot no.	Section	Township	Range	Lot. Idn	Feet from the	North/South Line	Feet from the	East/West line	County
L	1	21S	37E	12	2875	North	990	West	Lea

<sup>11</sup> Bottom Hole Location

UL or lot no.	Section	Township	Range	Lot. Idn	Feet from the	North/South Line	Feet from the	East/West line	County
<sup>12</sup> Use Code  F	<sup>13</sup> Producing Method Code  P	<sup>14</sup> Gas Connection Date		<sup>15</sup> C-129 Permit Number		<sup>16</sup> C-129 Effective Date		<sup>17</sup> C-129 Expiration Date	

III. Oil and Gas Transporters

<sup>18</sup> Transporter OGRID	<sup>19</sup> Transporter Name and Address	<sup>20</sup> POD	<sup>21</sup> O/G	<sup>22</sup> POD ULSTR Location and Description
017407	Petro Source Partnership Ltd. 9801 Westheimer, Suite 900 Houston, TX 77042	0628010	0	K-1-21S-37E
024650	Dynegy Midstream Services, LP 6 Desta Drive, Suite 3300 Midland, TX 79705	0628030	G	K-1-21S-37E

IV. Produced Water




<sup>23</sup> POD  0628050	<sup>24</sup> POD ULSTR Location and Description  K-1-21S-37E
----------------------------------	---

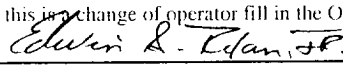
V. Well Completion Data

<sup>25</sup> Spud Date	<sup>26</sup> Ready Date	<sup>27</sup> TD	<sup>28</sup> PBTD	<sup>29</sup> Perforations	<sup>30</sup> DHC, MC
<sup>31</sup> Hole Size		<sup>32</sup> Casing & Tubing Size	<sup>33</sup> Depth Set	<sup>34</sup> Sacks Cement	

VI. Well Test Data

<sup>35</sup> Date New Oil	<sup>36</sup> Gas Delivery Date	<sup>37</sup> Test Date	<sup>38</sup> Test Length	<sup>39</sup> Tbg. Pressure	<sup>40</sup> Csg. Pressure
<sup>41</sup> Choke Size	<sup>42</sup> Oil	<sup>43</sup> Water	<sup>44</sup> Gas	<sup>45</sup> AOF	<sup>46</sup> Test Method

<sup>47</sup> I hereby certify that the rules of the Oil Conservation Division have been complied with and that the information given above is true and complete to the best of my knowledge and belief. Signature: 		OIL CONSERVATION DIVISION	
Printed name: Stephen L. Elliott		Approved by: 	
Title: Managing Agent		Title: 	
Date: 1/10/00		Approval Date: 1/10/00	
Phone: (505) 622-5840			

<sup>48</sup> If this is a change of operator fill in the OGRID number and name of the previous operator 		CROSS TIMBERS OPERATING COMPANY, #5380	
Edwin S. Ryan, Jr., Vice President-Land		12/30/99	
Previous Operator Signature	Printed Name	Title	Date