

Submit to Appropriate
District Office
State Lease - 4 copies
Fee Lease - 3 copies

State of New Mexico
Energy, Minerals and Natural Resources Department

Form C-102
Revised 1-1-89

OIL CONSERVATION DIVISION

P.O. Box 2088
Santa Fe, New Mexico 87504-2088

DISTRICT I
P.O. Box 1980, Hobbs, NM 88240

DISTRICT II
P.O. Drawer DD, Artesia, NM 88210

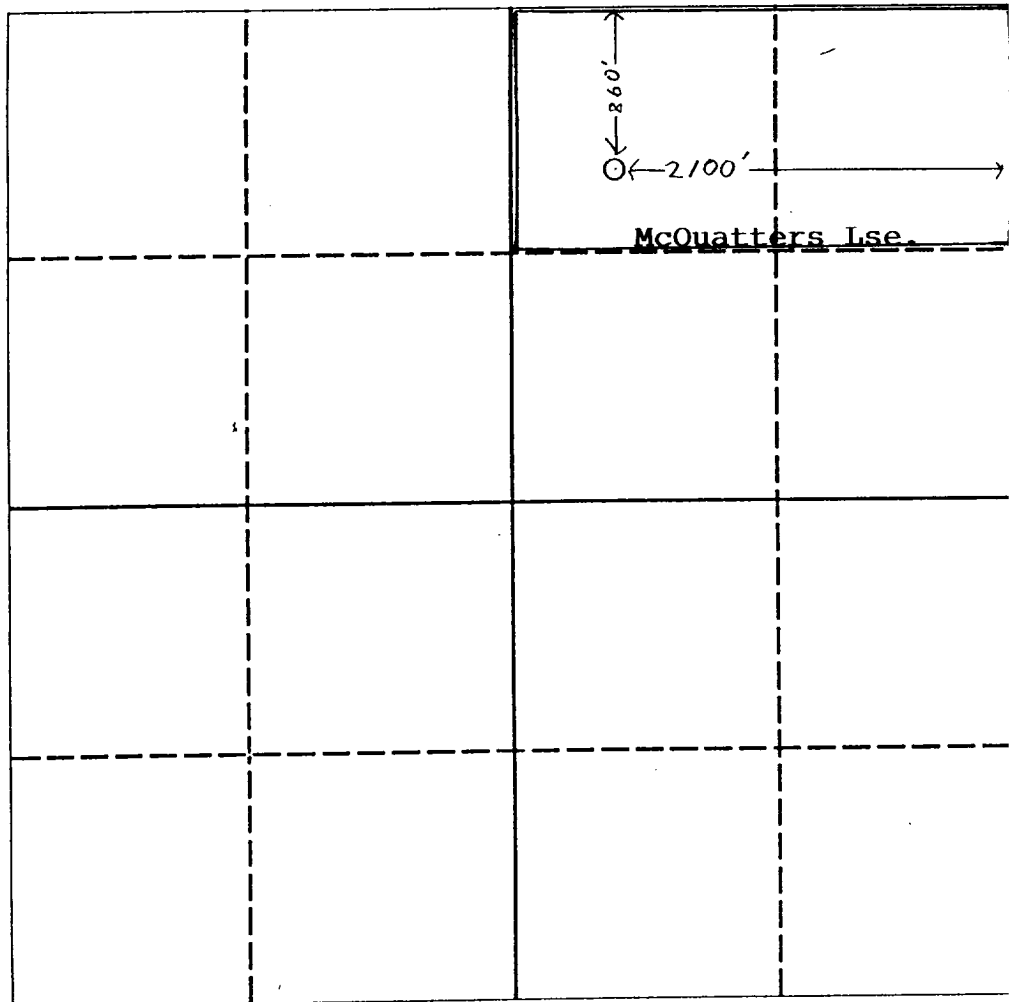
DISTRICT III
1000 Rio Brazos Rd., Aztec, NM 87410

WELL LOCATION AND ACREAGE DEDICATION PLAT

All Distances must be from the outer boundaries of the section

| | | | | | |
|---|--|------------------------|----------------------------|---------------------------------------|----------------------|
| Operator John H. Hendrix Corporation | | | Lease McQuatters | | Well No. 1 |
| Unit Letter B | Section 11 | Township 21S | Range 36E | County NMPM Lea | |
| Actual Footage Location of Well: 860 feet from the North line and 2100 feet from the East line | | | | | |
| Ground level Elev. | Producing Formation Yates-Seven Rivers-Queen | | Pool Eumont Gas | Dedicated Acreage: 80 Acres | |

- Outline the acreage dedicated to the subject well by colored pencil or hachure marks on the plat below.
- If more than one lease is dedicated to the well, outline each and identify the ownership thereof (both as to working interest and royalty).
- If more than one lease of different ownership is dedicated to the well, have the interest of all owners been consolidated by communitization, unitization, force-pooling, etc.?
☐ Yes ☐ No If answer is "yes" type of consolidation _____
If answer is "no" list the owners and tract descriptions which have actually been consolidated. (Use reverse side of this form if necessary). _____
No allowable will be assigned to the well until all interests have been consolidated (by communitization, unitization, forced-pooling, or otherwise) or until a non-standard unit, eliminating such interest, has been approved by the Division.



OPERATOR CERTIFICATION

I hereby certify that the information contained herein is true and complete to the best of my knowledge and belief.

Signature
Ronnie H. Westbrook

Printed Name
Ronnie H. Westbrook

Position
Vice-President

Company
John H. Hendrix Corporation

Date
September 11, 1989

SURVEYOR CERTIFICATION

I hereby certify that the well location shown on this plat was plotted from field notes of actual surveys made by me or under my supervision, and that the same is true and correct to the best of my knowledge and belief.

Date Surveyed

Signature & Seal of
Professional Surveyor

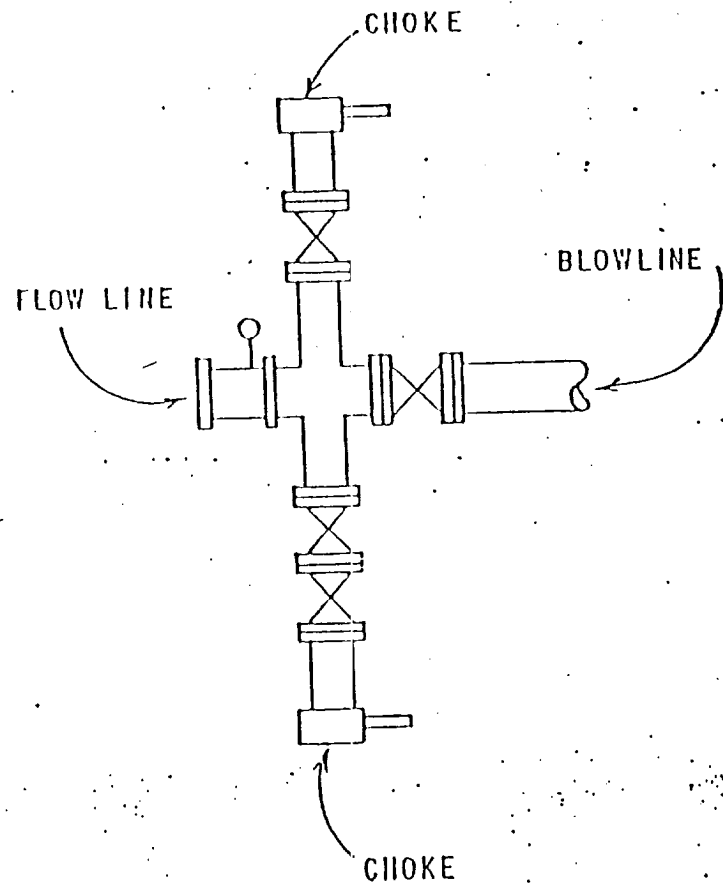
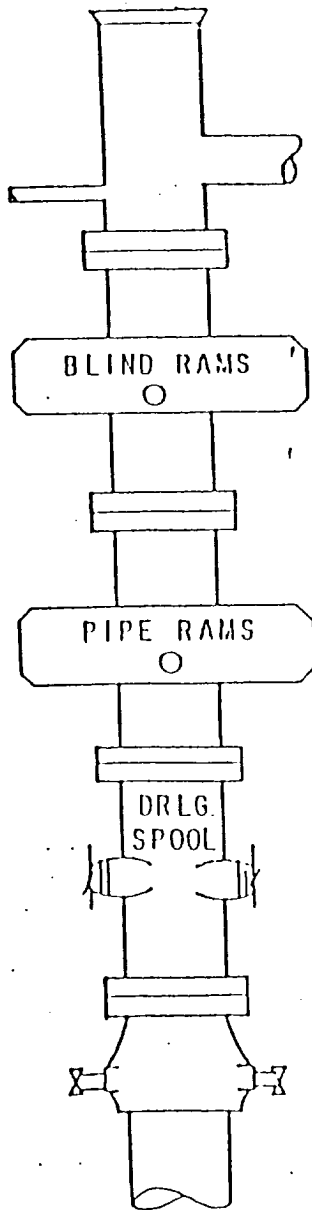
Certificate No.

0 330 660 990 1320 1650 1980 2310 2640 2000 1500 1000 500 0

BLOWOUT - PREVENTER ASSEMBLY

JOHN H. HENDRIX CORP.

MC QUATTERS NO. 1



RE: Non-Standard Proration Unit
and Location Request
McQuatters No. 1
N/2 NE/4 Section 11, T21S-
R36E, Lea County, New Mexico

Mr. William J. LeMay, Director
New Mexico Oil Conservation Division
P. O. Box 2088
Santa Fe, New Mexico 87504-2088

Attention: David R. Catanach

As an offset operator, the undersigned has no objection
to the Hendrix application for a non-standard location and
proration unit for the McQuatters No. 1 in the Eumont Gas.

Approved By: _____

Representing: _____

Date: _____

RECEIVED

SEP 12 1989

SEC OGD
ACRBS OFFICE

OFFSET OPERATORS TO
HENDRIX'S MCQUATTERS NO. 1

Chevron U.S.A., Inc.
P. O. Box 670
Hobbs, New Mexico 88240

The Wiser Oil Company
P. O. Box 192
Sistersville, W.Va. 26175

Amoco Production Company
P. O. Box 3092
Houston, Texas 77253

Lewis B. Burleson, Inc.
P. O. Box 2479
Midland, Texas 79702

Two States Oil Company
Thanksgiving Tower, Suite 960
P. O. Box 50
Dallas, Texas 75201