

Submit to Appropriate
District Office
State Lease - 6 copies
Fee Lease - 5 copies

State of New Mexico
Energy, Minerals and Natural Resources Department

Form C-101
Revised 1-1-89

DISTRICT I
P.O. Box 1980, Hobbs, NM 88240

DISTRICT II
P.O. Drawer DD, Artesia, NM 88210

DISTRICT III
1000 Rio Brazos Rd., Aztec, NM 87410

OIL CONSERVATION DIVISION
P.O. Box 2088
Santa Fe, New Mexico 87504-2088

API NO. (assigned by OCD on New Wells)

30-025-30710

5. Indicate Type of Lease

STATE ☒ FEE ☐

6. State Oil & Gas Lease No.

B-935

APPLICATION FOR PERMIT TO DRILL, DEEPEN, OR PLUG BACK

1a. Type of Work:

DRILL ☒ RE-ENTER ☐ DEEPEN ☐ PLUG BACK ☐

b. Type of Well:

OIL WELL ☒ GAS WELL ☐ OTHER ☐ SINGLE ZONE ☒ MULTIPLE ZONE ☐

2. Name of Operator

Exxon Corporation

3. Address of Operator

P.O. Box 1600, Midland, TX 79702

7. Lease Name or Unit Agreement Name

New Mexico G State

8. Well No.

32

9. Pool name or Wildcat

See Below

4. Well Location

Unit Letter A : 660 Feet From The North Line and 350 Feet From The East Line

Section 26 Township 21 S Range 36 E NMPM Lea County

10. Proposed Depth

4300

11. Formation

See Below

12. Rotary or C.T.

Rotary

13. Elevations (Show whether DF, RT, GR, etc.)

3547 GR

14. Kind & Status Plug. Bond

Blanket

15. Drilling Contractor

Unknown

16. Approx. Date Work will start

2-1-90

17. PROPOSED CASING AND CEMENT PROGRAM

| SIZE OF HOLE | SIZE OF CASING | WEIGHT PER FOOT | SETTING DEPTH | SACKS OF CEMENT | EST. TOP |
|--------------|----------------|-----------------|---------------|-----------------|----------|
| 12 1/4 | 8 5/8 | 24 | 1500 | 470 sxs | Surf |
| 7 7/8 | 5 1/2 | 14 | 4200 | 230 sxs | Surf |

BOPs: 8 5/8"/Spool-Annular/2000psi. (Additional preventers may be added and/or preventers w/ higher pressure ratings may be substituted depending on equipment provided by drilling contractor.)

Casing: Substitutions regarding weight and grade might be required due to availability.

Pool and Formation: Eumont-Yates Seven Rivers Queen

~~Eunice Monument (G-SA)~~ arrowhead Grayburg

IN ABOVE SPACE DESCRIBE PROPOSED PROGRAM: IF PROPOSAL IS TO DEEPEN OR PLUG BACK, GIVE DATA ON PRESENT PRODUCTIVE ZONE AND PROPOSED NEW PRODUCTIVE ZONE. GIVE BLOWOUT PREVENTER PROGRAM, IF ANY.

I hereby certify that the information above is true and complete to the best of my knowledge and belief.

SIGNATURE Charlotte Harper TITLE Permits Supervisor DATE 10-11-89

TYPE OR PRINT NAME Charlotte Harper (915) 688-7548 TELEPHONE NO.

(This space for State Use) ORIGINAL SIGNED BY JERRY SEXTON
DISTRICT I SUPERVISOR

APPROVED BY _____ TITLE _____ DATE OCT 26 1989

CONDITIONS OF APPROVAL, IF ANY:

Permit Expires 6 Months From Approval
Date Unless Drilling Underway.

Submit to Appropriate
District Office
State Lease-4 copies
Fee Lease-3 copies

State of New Mexico
Energy, Minerals and Natural Resources Department

Form C-102
Revised 1-1-89

OIL CONSERVATION DIVISION

P.O. Box 2088
Santa Fe, New Mexico 87504-2088

DISTRICT I
P.O. Box 1980, Hobbs, NM 88240

DISTRICT II
P.O. Drawer DD, Artesia, NM 88210

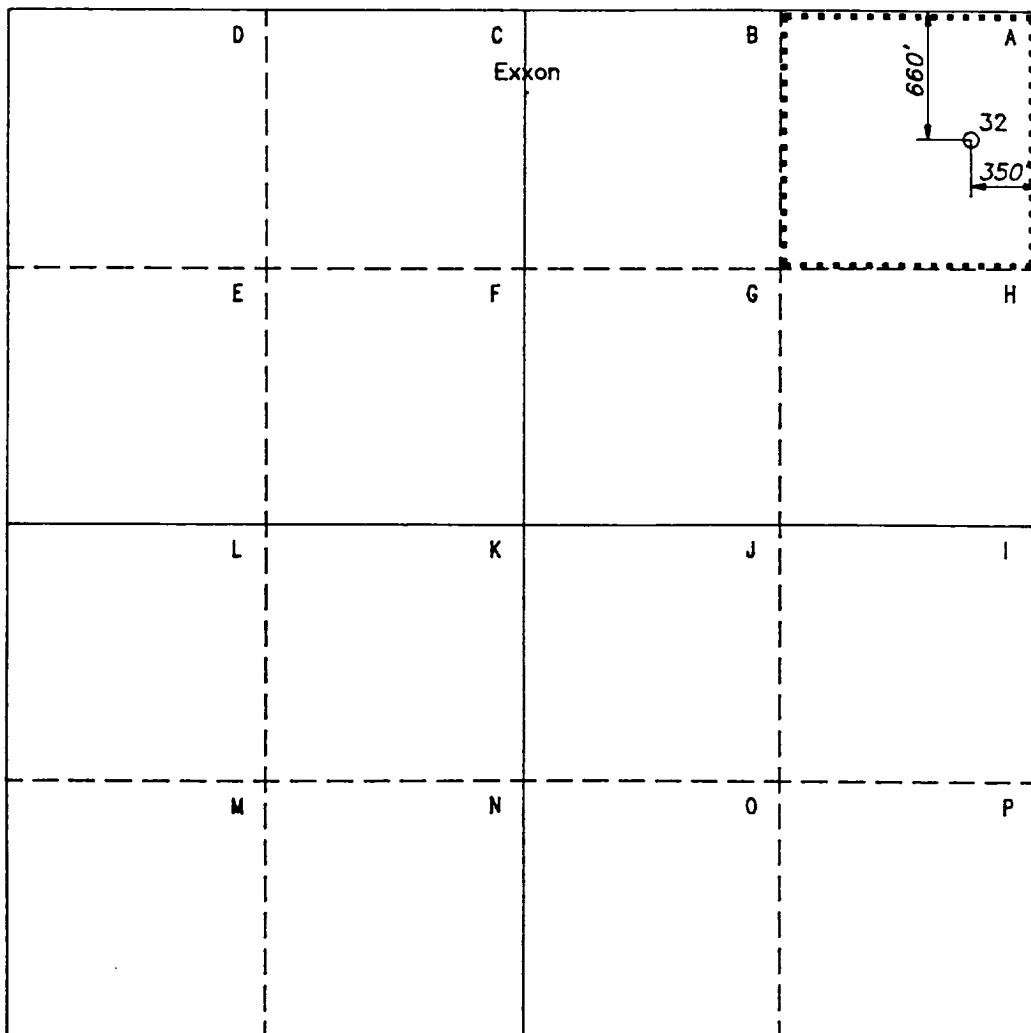
DISTRICT III
1000 Rio Brazos Rd., Aztec, NM 87410

WELL LOCATION AND ACREAGE DEDICATION PLAT

All distances must be from the outer boundaries of the Section.

| | | | | | |
|---|--|------------------|---|------|--------------------------------|
| Operator Exxon Corporation | | | Lease NEW MEXICO "G" STATE | | Well No. 32 |
| Unit Letter A | Section 26 | Township 21-S | Range 36-E | NMPM | County LEA |
| Actual Footage Location of Well: 660 feet from the NORTH line and 350 feet from the EAST line. | | | | | |
| Ground level Elev. 3547 | Producing Formation EUMONT YATES SEVEN RIVERS QUEEN | | Pool EUMONT YATES SEVEN RIVERS QUEEN | | Dedicated Acreage: 40 Acres |

- Outline the acreage dedicated to the subject well by colored pencil or hocure marks on the plat below.
- If more than one lease is dedicated to the well, outline each and identify the ownership thereof (both as to working interest and royalty).
- If more than one lease of different ownership is dedicated to the well, have the interest of all owners been consolidated by communitization, unitization, force-pooling, etc?
☐ Yes ☐ No If answer is "yes", type of consolidation _____
If answer is "no", list the owners and tract descriptions which have actually been consolidated. (Use reverse side of this form if necessary.) _____
No allowable will be assigned to the well until all interests have been consolidated (by communitization, unitization, forced-pooling, or otherwise) or until a non-standard unit, eliminating such interest, has been approved by the Division.



OPERATOR CERTIFICATION

I hereby certify that the information contained herein is true and complete to the best of my knowledge and belief.

Signature
Charlotte Harper
Printed Name
Charlotte Harper
Position
PERMITS SUPERVISOR
Company
Exxon Corporation
P.O. Box 1600-Midland, Tx.-79702
Date
10-11-89

SURVEYOR CERTIFICATION

I hereby certify that the well location shown on this plat was plotted from field notes of actual surveys made by me or under my supervision, and that the same is true and correct to the best of my knowledge and belief.

Date Surveyed
9-20-89

Signature & Seal of Professional Surveyor
Bruce Penwell
BRUCE PENWELL
NEW MEXICO
REGISTERED PROFESSIONAL LAND SURVEYOR
9062
Certificate No.
9062

0 330 660 990 1320 1650 1980 2310 2640 2000 1500 1000 500 0

5 Miles NW of EUNICE New Mexico.

C.F. File No. WA-10323

Submit to: Appropriate
District Office
State Lease-4 copies
Fee Lease-3 copies

State of New Mexico
Energy, Minerals and Natural Resources Department

Form C-102
Revised 1-1-89

OIL CONSERVATION DIVISION

P.O. Box 2088
Santa Fe, New Mexico 87504-2088

DISTRICT I
P.O. Box 1980, Hobbs, NM 88240

DISTRICT II
P.O. Drawer DD, Artesia, NM 88210

DISTRICT III
1000 Rio Brazos Rd., Aztec, NM 87410

WELL LOCATION AND ACREAGE DEDICATION PLAT

All distances must be from the outer boundaries of the Section.

| | | | | | |
|---|--|---|-------------------------------|--------------------------------|----------------|
| Operator Exxon Corporation | | | Lease NEW MEXICO "G" STATE | | Well No. 32 |
| Unit Letter A | Section 26 | Township 21-S | Range 36-E | NMPM | County LEA |
| Actual Footage Location of Well: 660 feet from the NORTH line and 350 feet from the EAST line. | | | | | |
| Ground level Elev. 3547 | Producing Formation ARROWHEAD (GRAYBURG-SAN ANDRES) | Pool ARROWHEAD (GRAYBURG-SAN ANDRES) | | Dedicated Acreage: 40 Acres | |

1. Outline the acreage dedicated to the subject well by colored pencil or hocure marks on the plat below.
2. If more than one lease is dedicated to the well, outline each and identify the ownership thereof (both as to working interest and royalty).
3. If more than one lease of different ownership is dedicated to the well, have the interest of all owners been consolidated by communitization, unitization, force-pooling, etc.?

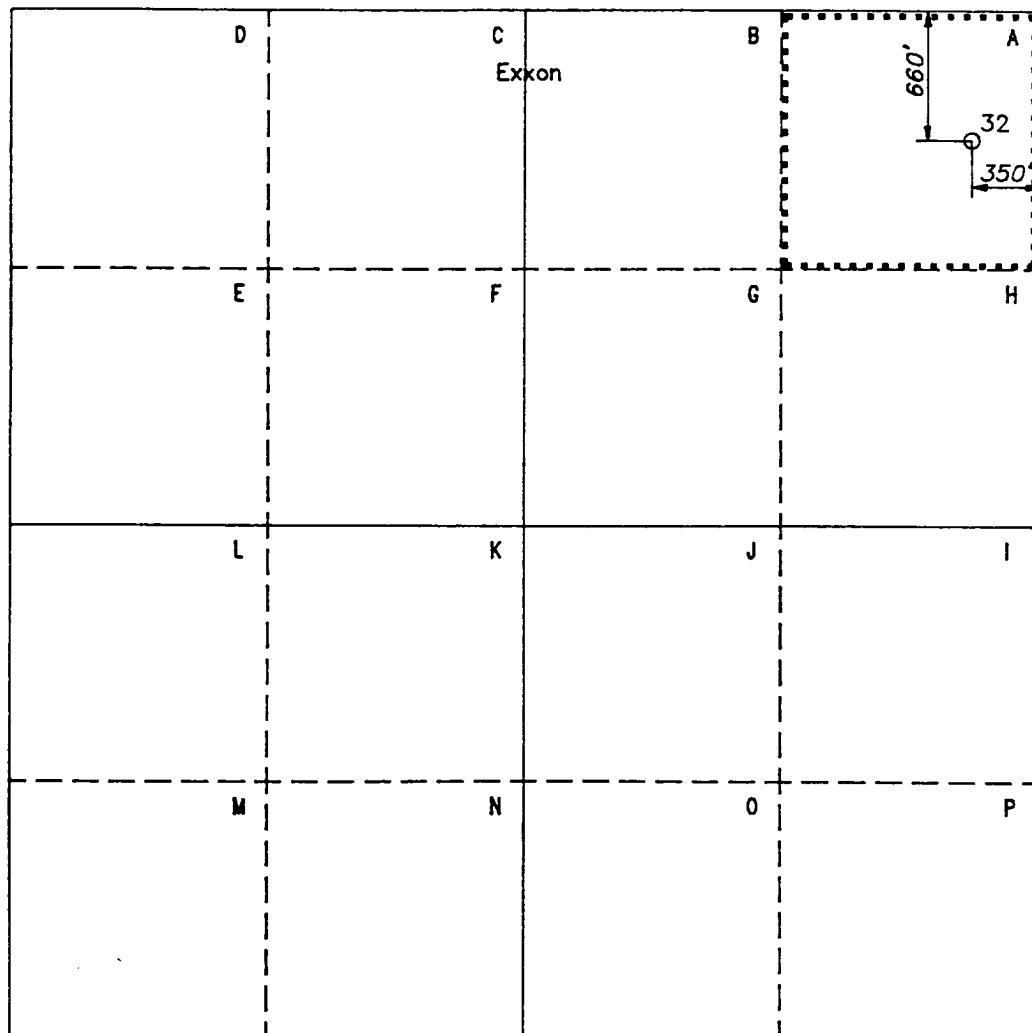
☐ Yes

☐ No

If answer is "yes", type of consolidation _____

If answer is "no", list the owners and tract descriptions which have actually been consolidated. (Use reverse side of this form if necessary.) _____

No allowable will be assigned to the well until all interests have been consolidated (by communitization, unitization, forced-pooling, or otherwise) or until a non-standard unit, eliminating such interest, has been approved by the Division.



OPERATOR CERTIFICATION

I hereby certify that the information contained herein is true and complete to the best of my knowledge and belief.

Signature

Printed Name

Charlotte Harper

Position

PERMITS SUPERVISOR

Company Exxon Corporation

P.O. Box 1600-Midland, Tx.-79702

Date

10-11-89


SURVEYOR CERTIFICATION

I hereby certify that the well location shown on this plat was plotted from field notes of actual surveys made by me or under my supervision, and that the same is true and correct to the best of my knowledge and belief.

Date Surveyed

9-20-89

Signature & Seal of
Professional Surveyor



Certificate No.

9062

