

# OIL CONSERVATION DIVISION

P.O. Box 2088  
Santa Fe, New Mexico 87504-2088

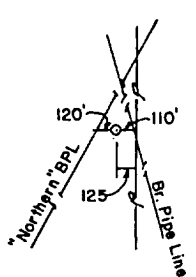
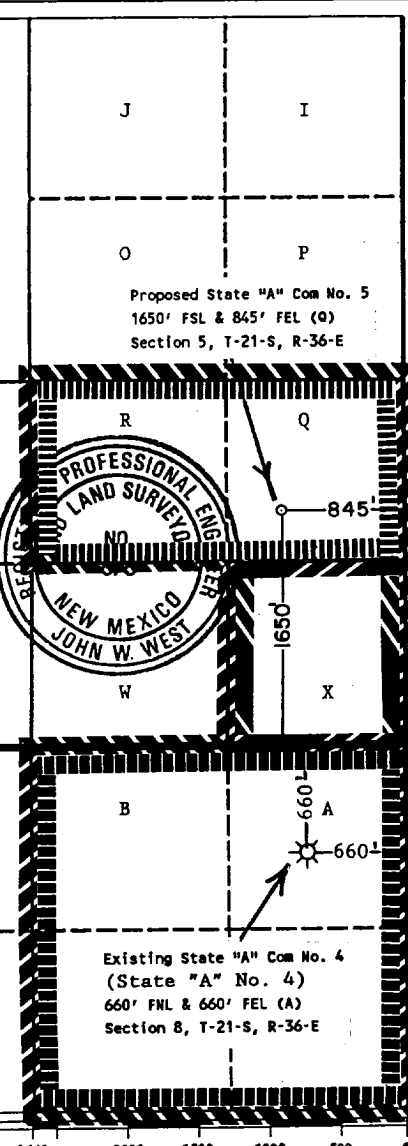
DISTRICT I  
P.O. Box 1980, Hobbs, NM 88240

DISTRICT II  
P.O. Drawer DD, Artesia, NM 88210

DISTRICT III  
1000 Rio Briones Rd., Aztec, NM 87410


## WELL LOCATION AND ACREAGE DEDICATION PLAT

All Distances must be from the outer boundaries of the section

Operator <b>DOYLE HARTMAN</b>		Lease <b>STATE "A" COM</b>		Well No. <b>5</b>
Unit Letter <b>Q</b>	Section <b>5</b>	Township <b>21 South</b>	Range <b>36 East</b>	County <b>Lea</b>
Actual Footage Location of Well: 1650 feet from the South line and 845 feet from the East line				
Ground level Elev. <b>3586.2</b>	Producing Formation <b>Queen-Penrose</b>	Pool <b>Eumont (Y-7R QN) Pro Gas</b>	Dedicated Acreage: <b>280 Acres</b>	
<p>1. Outline the acreage dedicated to the subject well by colored pencil or hatchure marks on the plat below.</p> <p>2. If more than one lease is dedicated to the well, outline each and identify the ownership thereof (both as to working interest and royalty). <b>See Attached</b></p> <p>3. If more than one lease of different ownership is dedicated to the well, have the interest of all owners been consolidated by communitization, unitization, force-pooling, etc.? <input checked="" type="checkbox"/> Yes <input type="checkbox"/> No If answer is "yes" type of consolidation <b>Force Pooling Order R-9332</b></p> <p>If answer is "no" list the owners and tract descriptions which have actually been consolidated. (Use reverse side of this form if necessary.)</p> <p>No allowable will be assigned to the well until all interests have been consolidated (by communitization, unitization, forced-pooling, or otherwise) or until a non-standard unit, eliminating such interest, has been approved by the Division.</p>				
<b>INSET</b> 				
<b>SECTION 5</b>		<b>SECTION 8</b>		
<b>SECTION 4</b>		<b>SECTION 1</b>		
<p>Proposed State "A" Com No. 5 1650' FSL &amp; 845' FEL (Q) Section 5, T-21-S, R-36-E</p> <p>Existing State "A" Com No. 4 (State "A" No. 4) 660' FNL &amp; 660' FEL (A) Section 8, T-21-S, R-36-E</p>				
<p>Unit Boundary Tract 1 Tract 2 Tract 3</p>				

### OPERATOR CERTIFICATION

I hereby certify that the information contained herein is true and complete to the best of my knowledge and belief.

Signature 

Printed Name  
**Michael Stewart**

Position  
**Engineer**

Company  
**Doyle Hartman**


Date  
**11-1-90**

### SURVEYOR CERTIFICATION

I hereby certify that the well location shown on this plat was plotted from field notes of actual surveys made by me or under my supervision, and that the same is true and correct to the best of my knowledge and belief.

Date Surveyed  
**June 4, 1990**

Signature & Seal of  
Professional Surveyor

  
Certificate No. **JOHN W. WEST, 676**  
**RONALD J. EIDSON, 3239**

R-9332  
280 ac pu  
Eumont