

CERTIFIED MAIL - RRR

September 25, 1991

Mr. Robert Kruel  
Eddy Potash  
P.O. Box 31  
Carlsbad, NM 88220

Re: **COMANCHE "17" STATE WELL NO. 1**  
**LEA COUNTY, NEW MEXICO**



Dear Mr. Kruel:

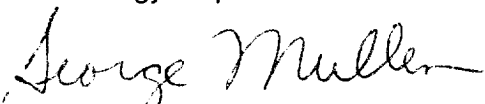
By this letter, Mitchell Energy Corporation notifies you that it has made application with the New Mexico Oil Conservation Division for a permit to drill the above referenced well. The proposed location is 1880 feet from the north line and 1980 feet from the east line of Section 17, Township 21 South, Range 33 East. According to the Oil Conservation Division's records, this location is within the boundaries of your potash lease.

Please indicate below whether or not you have any objections to drilling the subject well at the proposed location, and return two copies of this letter to the undersigned. The third copy is for your files.

If you need further information, please contact me at (713) 377-5855.


Very truly yours,


Mitchell Energy Corporation

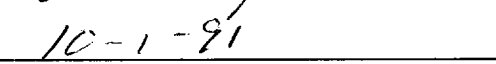
  
George Mullen  
Regulatory Affairs Specialist

☒ Eddy Potash has NO OBJECTION to this application

☐ Eddy Potash INTENDS TO PROTEST this application

By: 

Title: 

Date: 

GM:mtb  
comanche.lt

enc.

RECEIVED

OCT 11 1991

REC'D - [illegible]

RECEIVED

OCT 21 1991

623  
HOBBS OFFICE