



STATE OF NEW MEXICO
ENERGY, MINERALS AND NATURAL RESOURCES DEPARTMENT

OIL CONSERVATION DIVISION
HOBBS DISTRICT OFFICE

7-2-92

BRUCE KING
GOVERNOR

POST OFFICE BOX 1980
HOBBS, NEW MEXICO 88241-1980
(505) 393-6161

OIL CONSERVATION DIVISION
P. O. BOX 2088
SANTA FE, NEW MEXICO 87501

SK-92-4

RE: Proposed:

MC _____
DHC _____
NSL _____
NSP _____
SWD _____
WFX _____
PMX _____

Simultaneous Dedication X

Gentlemen:

I have examined the application for the:

Chevron USA Inc. R.R. Bell NCT-A Com # 3-8-21-36
Operator Lease & Well No. Unit S-T-R

and my recommendations are as follows:

Yours very truly,

Jerry Sexton
Supervisor, District 1

/ed



Chevron U.S.A. Inc.
P.O. Box 1150, Midland, TX 79702

June 30, 1992

Permian Basin Production Business Unit

Application for Simultaneous
Dedication of Acreage
Eumont Gas Pool
SE/4 Section 8 and W/2 SW/4
Section 9, T-21-S, R-36-E
Lea County, New Mexico

Energy, Minerals And Natural Resources Dept.
Oil Conservation Division
P. O. Box 2088
Santa Fe, New Mexico 87504-2088

Attention: Mr. William J. LeMay, Director

Gentlemen:

Chevron respectfully requests your approval for simultaneous dedication of the subject 240-acre Eumont gas proration unit to both the existing R. R. Bell (NCT-A) Com Well No. 2 and a proposed new drill Well No. 3 to be located at a standard location of 1880' FSL and 1650' FEL, Section 8, T-21-S, R-36-E, NMPM, Lea County, New Mexico.

By Order No. R-945, effective January 30, 1957, a Non-Standard Eumont Gas Proration Unit of 240-acres consisting of SE/4 Section 8, and the W/2 SW/4 Section 9, Township 21 South, Range 36 East, NMPM Lea County, New Mexico was dedicated to the R. R. Bell (NCT-A) Well No. 2. This Well No. 2 is located 660' FSL and 660' FEL, Section 8, T-21-S, R-36-E, NMPM, Lea County, New Mexico.

Attached, for your reference, is a copy of a map and plat showing the location of the subject proration unit and associated wells. If further information is required, please contact me at (915) 687-7246. Thank you for your consideration.

Yours very truly,

Alan W. Bohling
Proration Engineer

AWB

cc: NMOCD - Hobbs, NM

BEFORE THE OIL CONSERVATION COMMISSION
OF THE STATE OF NEW MEXICO

IN THE MATTER OF THE HEARING
CALLED BY THE OIL CONSERVATION
COMMISSION OF THE STATE OF NEW
MEXICO FOR THE PURPOSE OF
CONSIDERING:

CASE NO. 1191
Order No. R-945

THE APPLICATION OF GULF OIL CORPORATION
FOR AN ORDER GRANTING APPROVAL OF AN
EXCEPTION PURSUANT TO RULE 5 (a) OF THE
SPECIAL RULES AND REGULATIONS FOR THE
EUMONT GAS POOL AS SET FORTH IN ORDER NO.
R-520 IN ESTABLISHMENT OF A NON-STANDARD
GAS PRORATION UNIT OF 240 CONTIGUOUS ACRES
CONSISTING OF SE/4 SECTION 8, AND THE W/2
SW/4 SECTION 9, TOWNSHIP 21 SOUTH, RANGE
36 EAST, NMPM, LEA COUNTY, NEW MEXICO.

ORDER OF THE COMMISSION

BY THE COMMISSION:

This cause came on for hearing at 9 o'clock a.m. on January 9, 1957, at Santa Fe, New Mexico, before Warren W. Mankin, Examiner duly appointed by the New Mexico Oil Conservation Commission, hereinafter referred to as the "Commission," in accordance with Rule 1214 of the Commission Rules and Regulations.

NOW, on this 30th day of January, 1957, the Commission, a quorum being present, having considered the application, the evidence adduced and the recommendations of the Examiner, Warren W. Mankin, and being fully advised in the premises,

FINDS:

(1) That due public notice having been given as required by law, the Commission has jurisdiction of this case and the subject matter thereof.

(2) That applicant, Gulf Oil Corporation, is the owner of state oil and gas leases in Lea County, New Mexico, portions of which are described as follows, to-wit:

TOWNSHIP 21 SOUTH, RANGE 36 EAST, NMPM
Section 8: S/2 SE/4
Section 9: W/2 SW/4

That Atlantic Refining Company is the owner of a state lease described as follows:

Case No. 1191
Order No. R-945

TOWNSHIP 21 SOUTH, RANGE 36 EAST, NMPM
Section 8: N/2 SE/4

a total of 240 acres, more or less.

(3) That said companies have communitized the above-described properties.

(4) That applicant, Gulf Oil Corporation, has a producing well on the aforesaid lease known as Gulf's R. R. Bell "A" located 660 feet from the East line and 660 feet from the South line of Section 8, Township 21 South, Range 36 East.

(5) That the aforesaid well was completed and in production prior to the effective date of Order No. R-520, and now has an 80 acre gas allowable assigned to it in the Eumont Gas Pool.

(6) That it is impractical to pool applicants' said leases with other adjoining acreage in the Eumont Gas Pool and that the owners of adjoining acreage in said area have not objected to the formation of the proposed proration unit of 240 acres.

(7) That unless a proration unit consisting of applicant's aforesaid acreage is permitted, applicant will be deprived of the opportunity to recover its just and equitable share of the natural gas in the Eumont Gas Pool.

(8) That creation of a proration unit consisting of the aforesaid acreage will not cause but will prevent waste, and will protect correlative rights.

IT IS THEREFORE ORDERED:

(1) That the application of Gulf Oil Corporation for approval of a non-standard gas proration unit consisting of the following described acreage, Eumont Gas Pool, Lea County, New Mexico,

TOWNSHIP 21 SOUTH, RANGE 36 EAST, NMPM
Section 8: SE/4
Section 9: W/2 SW/4


be and the same is hereby approved, and a proration unit consisting of aforesaid acreage is hereby created.

(2) That applicant's well, Gulf's R. R. Bell "A" No. 2, located 660 feet from the East line and 660 feet from the South line of said Section 8, shall be granted an allowable in the proportion that the above-described 240 acre unit bears to the standard proration unit in accordance with Rule 8 of said pool rules, all until further order of the Commission

DONE at Santa Fe, New Mexico, on the day and year hereinabove designated.

STATE OF NEW MEXICO
OIL CONSERVATION COMMISSION

Signed by: Edwin L. Mechem, Chairman; Murray E. Morgan, Member;
A. L. Porter, Jr., Member & Secretary



ARCO

CONOCO
EUNICE
MONUMENT
SOUTH UNIT

CHEVRON

SHELL

CHEVRON

CHEVRON

ARCO

CHEVRON

CHEVRON (OPER.)

CONOCO

CHEVRON

ARCO

ARCO

HARTMAN

ARCO

ARCO

ARCO

ARCO

AMERADA

CONOCO

HARTMAN

CHEVRON

ARCO

CONOCO

ARCO

CHEVRON

CONOCO

CONOCO

TEXACO

ARCO

TEXACO

TEXACO

TEXACO

CONOCO

TEXACO

SHELL

CONOCO

OXY U.S.A.

TEXACO

CONOCO

CONOCO

CITATION

CHEVRON

TEXACO

ARCO

CHEVRON

DEVONIAN

TEXACO

DISTRICT I

P.O. Box 1980, Hobbs, NM 88240

DISTRICT II

P.O. Drawer DD, Artesia, NM 88210

DISTRICT III

1000 Rio Brazos Rd., Artesia, NM 87410

OIL CONSERVATION DIVISION

P.O. Box 2088

Santa Fe, New Mexico 87504-2088

SIMULTANEOUS DEDICATED

WELL LOCATION AND ACREAGE DEDICATION PLAT

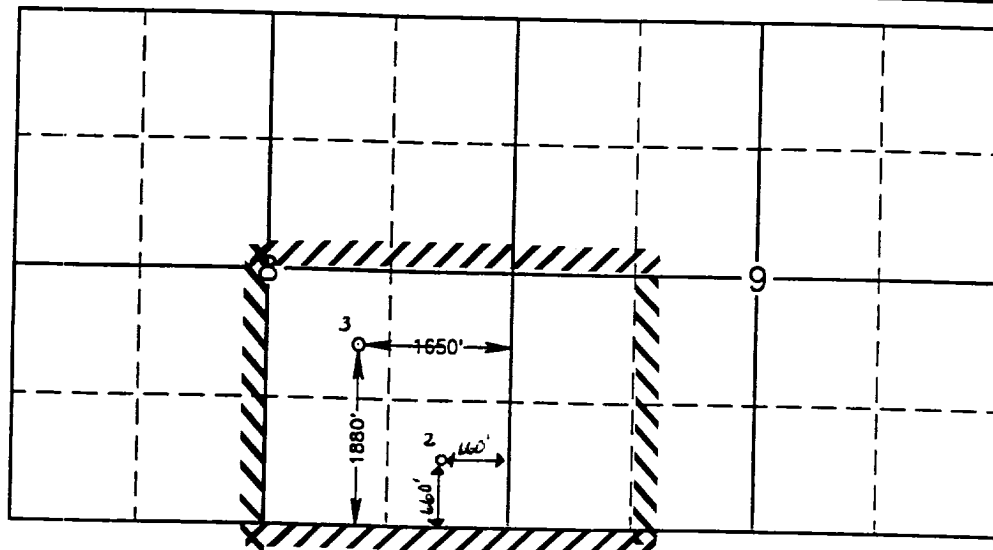
All Distances must be from the outer boundaries of the section

| | | | | | |
|--|-------------------------------------|-----------------------------|------------------------------------|---------------------------|--|
| Operator CHEVRON U.S.A. INC. | | | Lease R.R. BELL "A" COM. | | Well No. 3 |
| Unit Letter J | Section 8 | Township 21 SOUTH | Range 36 EAST | County NMPM LEA | |
| Actual Footage Location of Well: 1880 feet from the SOUTH line and 1650 feet from the EAST line | | | | | |
| Ground Level Elev. 3597.6' | Producing Formation QUEEN | | Pool EUMONT | | Dedicated Acreage: 240 Acres |

1. Outline the acreage dedicated to the subject well by colored pencil or hachure marks on the plat below.
2. If more than one lease is dedicated to the well, outline each and identify the ownership thereof (both as to working interest and royalty).
3. If more than one lease of different ownership is dedicated to the well, have the interest of all owners been consolidated by communitization, unitization, force-pooling, etc?
☐ Yes ☐ No If answer is "yes" type of consolidation _____

If answer is "no" list of owners and tract descriptions which have actually been consolidated. (Use reverse side of this form necessary.)

No allowable will be assigned to the well unit all interests have been consolidated (by communitization, unitization, forced-pooling, otherwise) or until a non-standard unit, eliminating such interest, has been approved by the Division.



OPERATOR CERTIFICATION

I hereby certify the the information contained herein is true and complete to the best of my knowledge and belief.

Signature

P.R. Matthews

Printed Name

P.R. MATTHEWS

Position

TECHNICAL ASSISTANT

Company

CHEVRON U.S.A. INC.

Date

MARCH 31, 1992


SURVEYOR CERTIFICATION

I hereby certify that the well location shown on this plat was plotted from field notes of actual surveys made by me or under my supervision, and that the same is true and correct to the best of my knowledge and belief.

Date Surveyed

MARCH 27, 1992

Signature & Seal of Professional Surveyor



Certified by: GARY L. JONES, 7977

92-11-0445

