

District I
PO Box 1960, Hobbs, NM 88241-1960
District II
PO Drawer DD, Artesia, NM 88211-0719
District III
1000 Rio Brazos Rd., Aztec, NM 87410
District IV
PO Box 2088, Santa Fe, NM 87504-2088

State of New Mexico
Energy, Minerals & Natural Resources Department

OIL CONSERVATION DIVISION
PO Box 2088
Santa Fe, NM 87504-2088

Form C-102
Revised February 21, 1994
Instructions on back
Submit to Appropriate District Office
State Lease - 4 Copies
Fee Lease - 3 Copies

☐ AMENDED REPORT

WELL LOCATION AND ACREAGE DEDICATION PLAT

*API Number 30-025- 33211		*Pool Code 76480	*Pool Name Eumont Yates 7-Rivers Queen Gas
*Property Code 003059	*Property Name MEYER A-1		*Well Number 22
*OGRID No. 005073	*Operator Name CONOCO, INC.		*Elevation 3602'

¹⁰Surface Location


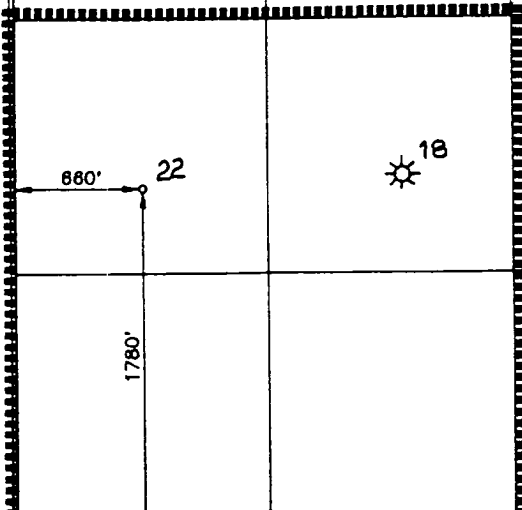

UL or lot no.	Section	Township	Range	Lot Idn	Feet from the	North/South line	Feet from the	East/West line	County
L	8	21-S	36-E		1780	SOUTH	660	WEST	LEA

¹¹Bottom Hole Location If Different From Surface

UL or lot no.	Section	Township	Range	Lot Idn	Feet from the	North/South line	Feet from the	East/West line	County

*Dedicated Acres 160	*Joint or Infill N	*Consolidation Code	*Order No. 160-acre NSP grandfathered in as a "Normal 160 Acre Unit" for the original Meyer A-8 #3 well drilled in 1953
-------------------------	-----------------------	---------------------	---

NO ALLOWABLE WILL BE ASSIGNED TO THIS COMPLETION UNTIL ALL INTERESTS HAVE BEEN CONSOLIDATED
OR A NON-STANDARD UNIT HAS BEEN APPROVED BY THE DIVISION

¹⁶				¹⁷ OPERATOR CERTIFICATION I hereby certify that the information contained herein is true and complete to the best of my knowledge and belief.  Signature JERRY W. HOOVER Printed Name SR. CONSERVATION COORDINATOR Title Date 10/25/95	
Simultaneously dedicate 160-acre NSP to Wells #18 & #22					
				¹⁸ SURVEYOR CERTIFICATION I hereby certify that the well location shown on this plat was plotted from field notes of actual surveys made by me or under my supervision, and that the same is true and correct to best of my belief. Date of Survey JULY 1995 Signature and Seal of Professional Surveyor  Certificate Number 8278	