

DISTRICT I
P.O. Box 1980, Hobbs, NM 88241-1980

DISTRICT II
P.O. Drawer DD, Artesia, NM 88211-0719

DISTRICT III
1000 Rio Brazos Rd., Aztec, NM 87410

DISTRICT IV
P.O. BOX 2088, SANTA FE, N.M. 87504-2088

State of New Mexico
Energy, Minerals and Natural Resources Department

Form C-102
Revised February 10, 1994
Submit to Appropriate District Office
State Lease - 4 Copies
Fee Lease - 3 Copies

OIL CONSERVATION DIVISION

P.O. Box 2088
Santa Fe, New Mexico 87504-2088

☐ AMENDED REPORT

WELL LOCATION AND ACREAGE DEDICATION PLAT

API Number 30-025-33256	Pool Code 76480	Pool Name Eumont; Yates-7 Rvrs-Queen (Pro Gas)
Property Code 002568	Property Name ARNOTT RAMSAY (NCT-C)	Well Number 19
GRID No. 4323	Operator Name CHEVRON U.S.A. INC.	Elevation 3621

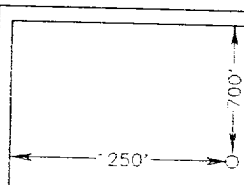
Surface Location

UL or lot No. D	Section 21	Township 21 S	Range 36 E	Lot Idn	Feet from the 700	North/South line NORTH	Feet from the 1250	East/West line WEST	County LEA
---------------------------	----------------------	-------------------------	----------------------	---------	-----------------------------	----------------------------------	------------------------------	-------------------------------	----------------------

Bottom Hole Location If Different From Surface


UL or lot No.	Section	Township	Range	Lot Idn	Feet from the	North/South line	Feet from the	East/West line	County
Dedicated Acres 640	Joint or Infill	Consolidation Code	Order No.						

NO ALLOWABLE WILL BE ASSIGNED TO THIS COMPLETION UNTIL ALL INTERESTS HAVE BEEN CONSOLIDATED
OR A NON-STANDARD UNIT HAS BEEN APPROVED BY THE DIVISION

OPERATOR CERTIFICATION


I hereby certify the the information contained herein is true and complete to the best of my knowledge and belief.


Signature
Wendi Kingston
Printed Name
Drilling Tech Asst.
Title
01/16/96
Date

SURVEYOR CERTIFICATION

I hereby certify that the well location shown on this plat was plotted from field notes of actual surveys made by me or under my supervision and that the same is true and correct to the best of my belief.

SEPTEMBER 27, 1995

Date Surveyed
Signature & Seal of Professional Surveyor

Certificate No. **JOHN W. EDSON 10039**
676
3239
1264