

DISTRICT I
P.O. Box 1980, Hobbs, NM 88241-1980
DISTRICT II
P.O. Box Drawer DD, Artesia, NM 88211-0719
DISTRICT III
1000 Rio Brazos Rd., Aztec, NM 87410
DISTRICT IV
P.O. Box 2088, Santa Fe, NM 87504-2088

State of New Mexico
Energy, Minerals and Natural Resources Department
OIL CONSERVATION DIVISION
P.O. Box 2088
Santa Fe, New Mexico 87504-2088

Form C-104
Revised February 10, 1994
Instructions on back
Submit to Appropriate District Office
5 Copies
☐ AMENDED REPORT

REQUEST FOR ALLOWABLE AND AUTHORIZATION TO TRANSPORT

¹ Operator Name and Address BARGO PETROLEUM CORPORATION 700 Louisiana St., Suite 3700, Houston, TX 77002		² OGRID Number 186468
⁴ API Number 30-025-33647		³ Reason for Filing Code CH 5-1-00
⁷ Property Code 13331-26715	⁵ Pool Name LOST TANK DELAWARE	⁶ Pool Code 40299
	⁸ Property Name BILBREY 30 FEDERAL	⁹ Well No. 5

II ¹⁰ Surface Location

UI or lot no	Section	Township	Range	Lot Idn	Feet From The 1980	North/South Line	Feet From The 1980	East/West Line	County
J	30	21-S	32-E		1980	SOUTH	1980	EAST	LEA

III ¹¹ Bottom Hole Location

UI or lot no	Section	Township	Range	Lot Idn	Feet From The	North/South Line	Feet From The	East/West Line	County

¹² Lse Code F	¹³ Producing Method Code P	¹⁴ Gas Connection Date 4/13/97	¹⁵ C-129 Permit Number	¹⁶ C-129 Effective Date	¹⁷ C-129 Expiration Date
-----------------------------	--	--	-----------------------------------	------------------------------------	-------------------------------------

III Oil and Gas Transporters

TA Expires 9/17/2000

¹⁸ Transporter OGRID	¹⁹ Transporter Name and Address	²⁰ POD	²¹ O/G	²² POD ULSTR Location and Description
022507	EQUILON	2818628	O	J-30-21S-32E LEA, N.M. (BATTERY)
009171	GPM GAS CORPORATION 4044 PENBROOK AVE ODESSA, TEXAS	2819091	G	J-30-21S-32E LEA, N.M. (BATTERY)

IV Produced Water



²³ POD 2818629	²⁴ POD ULSTR Location and Description J-30-21S-32E; LEA, N.M. (BATTERY)
------------------------------	---

V Well Completion Data

²⁵ Spud Date	²⁶ Ready Date	²⁷ Total Depth	²⁸ PBDT	²⁹ Perforations
³⁰ HOLE SIZE	³¹ CASING & TUBING SIZE	³² DEPTH SET	³³ SACKS CEMENT	


VI Well Test Data

³⁴ Date New Oil	³⁵ Gas Delivery Date	³⁶ Date of Test	³⁷ Length of Test	³⁸ Tubing Pressure	³⁹ Casing Pressure
⁴⁰ Choke Size	⁴¹ Oil - Bbls.	⁴² Water - Bbls.	⁴³ Gas - MCF	⁴⁴ AOF	⁴⁵ Test Method

⁴⁶ I hereby certify that the rules and regulations of the Oil Conservation Division have been complied with and that the information given above is true and complete to the best of my knowledge and belief Signature  Printed Name Paul Cameron Title Agent Date 3/28/00 Telephone 713-236-9792	OIL CONSERVATION DIVISION Approved By:  Title: Approval Date: 3/29/2000
--	---

⁴⁷ If this is a change of operator fill in the OGRID number and name of the previous operator

TEXACO EXPLORATION & PRODUCING 022351

Previous Operator Signature 	Printed Name RUSSELL POOL	Title SR. ENGR.	Date 3/27/00
---	---------------------------	-----------------	--------------