

District I
1625 N. French Dr., Hobbs, NM 88240
District II
811 South First, Artesia, NM 88210
District III
1000 Rio Brazos Rd., Aztec, NM 87410
District IV
2040 South Pacheco, Santa Fe, NM 87505

State of New Mexico
Energy, Minerals & Natural Resources

Form C-104
Revised March 17, 1999

OIL CONSERVATION DIVISION
2040 South Pacheco
Santa Fe, NM 87505

Submit to Appropriate District Office
5 Copies

☐ AMENDED REPORT

I. REQUEST FOR ALLOWABLE AND AUTHORIZATION TO TRANSPORT

¹ Operator name and Address KUKUI, INC. 1415 Louisiana, Suite 3650 Houston, TX. 77002		² OGRID Number 122755
		³ Reason for Filing Code CH 4/6/99
⁴ API Number 30 - 025-33991	⁵ Pool Name Grama Ridge; Morrow, East	⁶ Pool Code 77690
⁷ Property Code 24558	⁸ Property Name State 33	⁹ Well Number 1

II. ¹⁰ Surface Location

UL or lot no. K	Section 33	Township 21S	Range 35E	Lot Idn --	Feet from the 1980	North/South Line South	Feet from the 1780	East/West line West	County Lea
--------------------	---------------	-----------------	--------------	---------------	-----------------------	---------------------------	-----------------------	------------------------	---------------

¹¹ Bottom Hole Location

UL or lot no. K	Section 33	Township 21S	Range 35E	Lot Idn --	Feet from the 1980	North/South line South	Feet from the 1780	East/West line West	County Lea
¹² Lse Code S	¹³ Producing Method Code F	¹⁴ Gas Connection Date -	¹⁵ C-129 Permit Number N/A	¹⁶ C-129 Effective Date N/A	¹⁷ C-129 Expiration Date N/A				

III. Oil and Gas Transporters

¹⁸ Transporter OGRID	¹⁹ Transporter Name and Address	²⁰ POD	²¹ O/G	²² POD ULSTR Location and Description
21778	Sun Company, Inc. P. O. Box 2039 Tulsa, OK 74102	2820130	O	K, Sec. 33, T21S-R35E
9171	GPM Gas Corp. P. O. Box 5050 Tulsa, OK 74005	2820131	G	K, Sec. 33, T21S-R35E

IV. Produced Water




²³ POD 2820132	²⁴ POD ULSTR Location and Description K, Sec. 33, T21S-R35E
------------------------------	---------------------------------------------------------------------------

V. Well Completion Data

²⁵ Spud Date	²⁶ Ready Date	²⁷ TD	²⁸ PBTD	²⁹ Perforations	³⁰ DHC, DC, MC
³¹ Hole Size	³² Casing & Tubing Size	³³ Depth Set	³⁴ Sacks Cement		

VI. Well Test Data

³⁵ Date New Oil	³⁶ Gas Delivery Date	³⁷ Test Date	³⁸ Test Length	³⁹ Tbg. Pressure	⁴⁰ Csg. Pressure
⁴¹ Choke Size	⁴² Oil	⁴³ Water	⁴⁴ Gas	⁴⁵ AOF	⁴⁶ Test Method

⁴⁷ I hereby certify that the rules of the Oil Conservation Division have been complied with and that the information given above is true and complete to the best of my knowledge and belief. Signature: 		OIL CONSERVATION DIVISION APPROVED BY: 	
Printed name: John W. Wessels		Title:	
Title: Vice President - Operations		Approval Date:	
Date: 04/08/99		Phone: (713) 658-1888	
⁴⁸ If this is a change of operator fill in the OGRID number and name of the previous operator 159123 Rand Paulson Oil Company, Inc.			
Previous Operator Signature: 		Printed Name: J. R. LATIMER III	Title: President
			Date: 4-8-99

myP