

District I  
1625 N. French Dr., Hobbs, NM 88240  
District II  
811 South First, Artesia, NM 88210  
District III  
1000 Rio Brazos Rd., Aztec, NM 87410  
District IV  
2040 South Pacheco, Santa Fe, NM 87505

State of New Mexico  
Energy, Minerals & Natural Resources

Form C-104  
Revised March 17, 1999

OIL CONSERVATION DIVISION  
2040 South Pacheco  
Santa Fe, NM 87505

Submit to Appropriate District Office  
5 Copies

☐ AMENDED REPORT

I. REQUEST FOR ALLOWABLE AND AUTHORIZATION TO TRANSPORT

<sup>1</sup> Operator name and Address KUKUI, INC. 1415 Louisiana, Suite 3650 Houston, TX. 77002		<sup>2</sup> OGRID Number 122755
		<sup>3</sup> Reason for Filing Code CH 4/6/99
<sup>4</sup> API Number 30 - 025-34144	<sup>5</sup> Pool Name Grama Ridge; Morrow, EAST	<sup>6</sup> Pool Code 77690
<sup>7</sup> Property Code 24558	<sup>8</sup> Property Name State 33	<sup>9</sup> Well Number 2

II. <sup>10</sup> Surface Location

UL or lot no. F	Section 33	Township 21S	Range 35E	Lot Idn -	Feet from the 1980	North/South Line North	Feet from the 2310	East/West line West	County Lea
--------------------	---------------	-----------------	--------------	--------------	-----------------------	---------------------------	-----------------------	------------------------	---------------

<sup>11</sup> Bottom Hole Location

UL or lot no. F	Section 33	Township 21S	Range 35E	Lot Idn --	Feet from the 1980	North/South line North	Feet from the 2310	East/West line West	County Lea
<sup>12</sup> Lse Code S	<sup>13</sup> Producing Method Code F	<sup>14</sup> Gas Connection Date -	<sup>15</sup> C-129 Permit Number N/A	<sup>16</sup> C-129 Effective Date N/A	<sup>17</sup> C-129 Expiration Date N/A				

III. Oil and Gas Transporters

<sup>18</sup> Transporter OGRID	<sup>19</sup> Transporter Name and Address	<sup>20</sup> POD	<sup>21</sup> O/G	<sup>22</sup> POD ULSTR Location and Description
21778	Sun Company, Inc. P. O. Box 2039 Tulsa, OK 74102	2820309	O	F, Sec. 33, T21S-R35E
9171	GPM Gas Corp. P. O. Box 5050 Tulsa, OK 74005	2820310	G	F, Sec. 33, T21S-R35E

IV. Produced Water

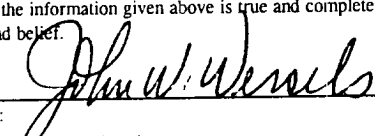

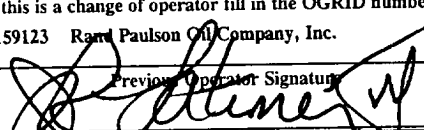
<sup>23</sup> POD 2820311	<sup>24</sup> POD ULSTR Location and Description F, Sec. 33, T21S-R35E
------------------------------	---

V. Well Completion Data

<sup>25</sup> Spud Date	<sup>26</sup> Ready Date	<sup>27</sup> TD	<sup>28</sup> PBTD	<sup>29</sup> Perforations	<sup>30</sup> DHC, DC, MC
<sup>31</sup> Hole Size	<sup>32</sup> Casing & Tubing Size	<sup>33</sup> Depth Set	<sup>34</sup> Sacks Cement		

VI. Well Test Data

<sup>35</sup> Date New Oil	<sup>36</sup> Gas Delivery Date	<sup>37</sup> Test Date	<sup>38</sup> Test Length	<sup>39</sup> Tbg. Pressure	<sup>40</sup> Csg. Pressure
<sup>41</sup> Choke Size	<sup>42</sup> Oil	<sup>43</sup> Water	<sup>44</sup> Gas	<sup>45</sup> AOF	<sup>46</sup> Test Method

<sup>47</sup> I hereby certify that the rules of the Oil Conservation Division have been complied with and that the information given above is true and complete to the best of my knowledge and belief. Signature: 		OIL CONSERVATION DIVISION	
Printed name: John W. Wessels		Approved by: 	
Title: Vice President - Operations		Title: President	
Date: 04/08/99		Approval Date: 4/8/99	
<sup>48</sup> If this is a change of operator fill in the OGRID number and name of the previous operator 159123 Rand Paulson Oil Company, Inc.			
Previous Operator Signature: 		Printed Name: J.R. LATIMER, IV	
		Date: 4-8-99	

myP