

of any newly-d
of all spec

CT I
1980, Hobbs, NM 88241-1880

DISTRICT II
P.O. Drawer DD, Artesia, NM 88211-0719

DISTRICT III
1000 Rio Brazos Rd., Artec, NM 87410

DISTRICT IV
P.O. BOX 2088, SANTA FE, N.M. 87504-2088

State of New Mexico
Energy, Minerals and Natural Resources Department

Form C-10:
Revised February 10, 1998
Submit to Appropriate District Office
State Lease - 4 Copies
Fee Lease - 3 Copies

OIL CONSERVATION DIVISION
P.O. Box 2088
Santa Fe, New Mexico 87504-2088

☐ AMENDED REPORT

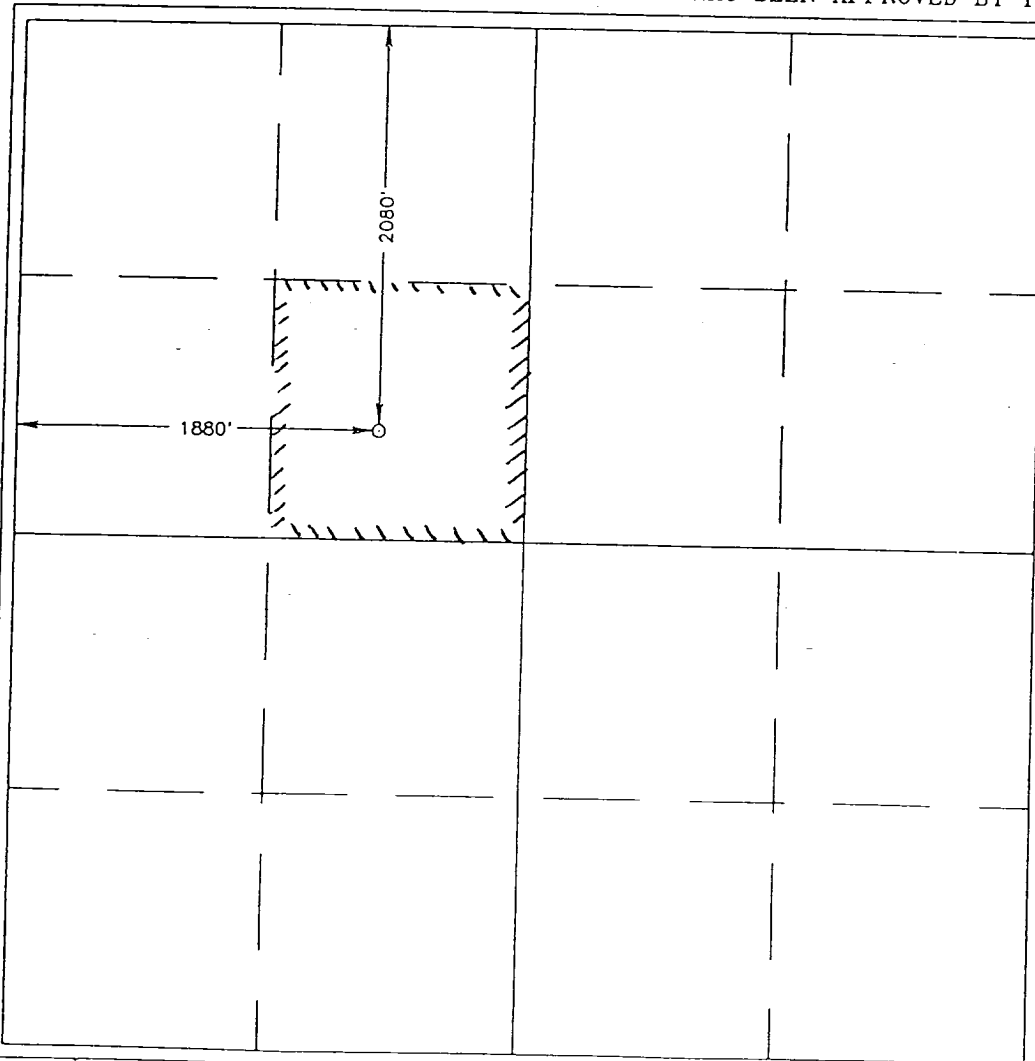
WELL LOCATION AND ACREAGE DEDICATION PLAT

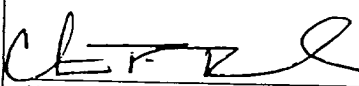
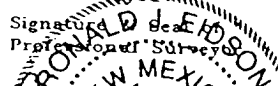
API Number 30 025 34523	Pool Code 15200	Pool Name DK (Abo)
Property Code 24716	Property Name McCASLAND 18 FEE	Well Number 2
OGRID No. 160620	Operator Name ENERQUEST RESOURCES, LLC	Elevation 3531

Surface Location									
UL or lot No. F	Section 18	Township 20 S	Range 39 E	Lot 1dn	Feet from the 2080	North/South line NORTH	Feet from the 1880	East/West line WEST	County LEA

Bottom Hole Location If Different From Surface									
UL or lot No.	Section	Township	Range	Lot 1dn	Feet from the	North/South line	Feet from the	East/West line	County
Dedicated Acres 40	Joint or Infill	Consolidation Code	Order No.						

NO ALLOWABLE WILL BE ASSIGNED TO THIS COMPLETION UNTIL ALL INTERESTS HAVE BEEN CONSOLIDATED
OR A NON-STANDARD UNIT HAS BEEN APPROVED BY THE DIVISION



OPERATOR CERTIFICATION	
I hereby certify the the information contained herein is true and complete to the best of my knowledge and belief.	
	
Signature	Christopher P. Renaud
Printed Name	Vice President
Title	9-20-99
Date	
SURVEYOR CERTIFICATION	
I hereby certify that the well location shown on this plat was plotted from field notes of actual surveys made by me or under my supervision, and that the same is true and correct to the best of my belief.	
OCTOBER 20, 1998	
Date Surveyed	DMCC
Signature	
Printed Name	RONALD J. EDSON
Professional Surveyor	10-22-98
NEW MEXICO	
198-11-138	
Scale No.	3239
RONALD J. EDSON	12641
CELESTIAL PROFESSIONAL	McDONALD 12185

amended