

DISTRICT I
P.O. Box 1900, Hobbs, NM 88241-1900

State of New Mexico
Energy, Minerals and Natural Resources Department

Form C-102
Revised February 10, 1994
Submit to Appropriate District Office
State Lease - 4 Copies
Fee Lease - 3 Copies

DISTRICT II
P.O. Drawer DD, Artesia, NM 88211-0719

DISTRICT III
1000 Rio Brazos Rd., Aztec, NM 87410

DISTRICT IV
P.O. Box 2088, Santa Fe, N.M. 87504-2088

OIL CONSERVATION DIVISION
P.O. Box 2088
Santa Fe, New Mexico 87504-2088

☒ AMENDED REPORT

WELL LOCATION AND ACREAGE DEDICATION PLAT

API Number 30-025-34538	Pool Code 77690	Pool Name Gramma Ridge Morrow East
Property Code 23907	Property Name STATE 28	Well Number 1
OGRID No. 173772	Operator Name RANGE PRODUCTION COMPANY	Elevation 3591'

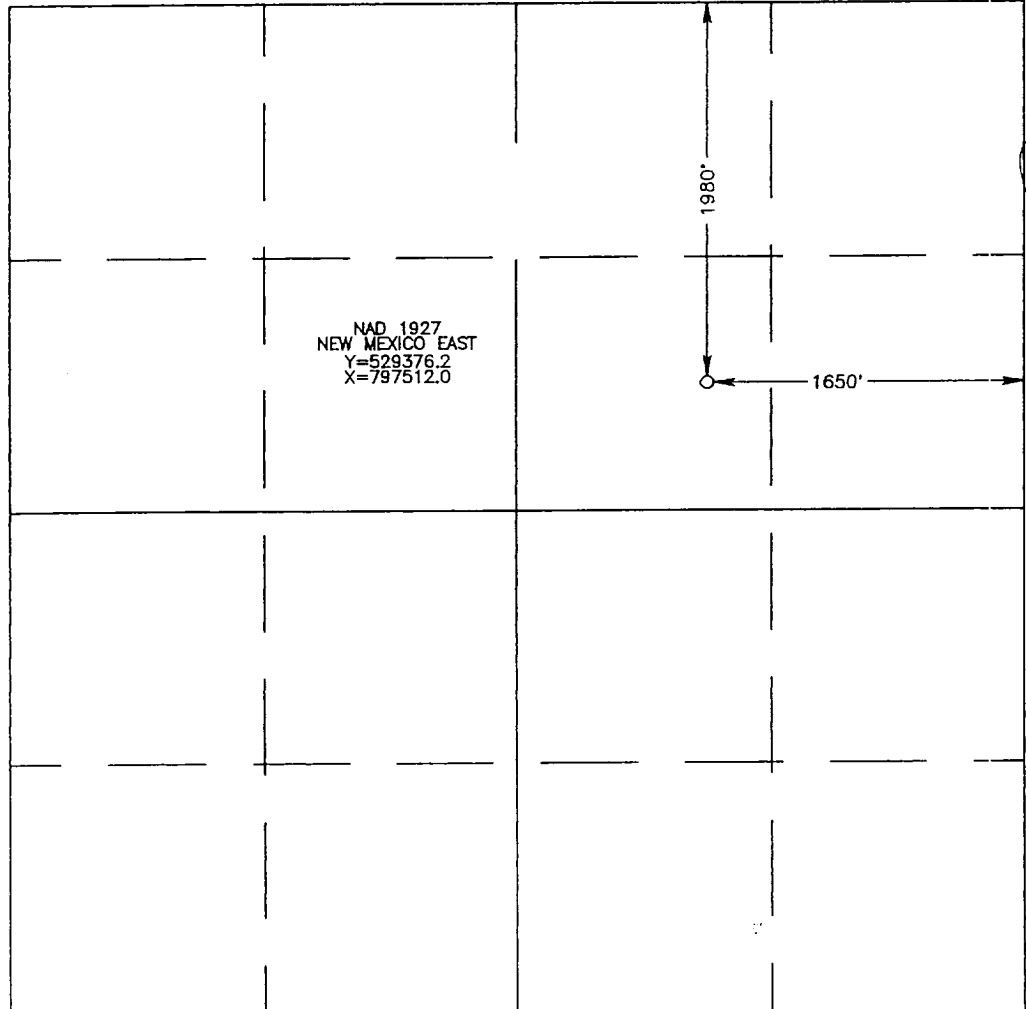


Surface Location

UL or lot No. HG	Section 28	Township 21 S	Range 35 E	Lot Idn	Feet from the 1980	North/South line NORTH	Feet from the 1650	East/West line EAST	County LEA
----------------------------	----------------------	-------------------------	----------------------	---------	------------------------------	----------------------------------	------------------------------	-------------------------------	----------------------

Bottom Hole Location If Different From Surface

UL or lot No.	Section	Township	Range	Lot Idn	Feet from the	North/South line	Feet from the	East/West line	County
Dedicated Acres 320	Joint or Infill N	Consolidation Code	Order No.						

NO ALLOWABLE WILL BE ASSIGNED TO THIS COMPLETION UNTIL ALL INTERESTS HAVE BEEN CONSOLIDATED
OR A NON-STANDARD UNIT HAS BEEN APPROVED BY THE DIVISION

	<p>OPERATOR CERTIFICATION</p> <p>I hereby certify the the information contained herein is true and complete to the best of my knowledge and belief.</p> <p> Signature Paula Hale Printed Name Operations Analyst Title 12/11/98 Date</p> <p>SURVEYOR CERTIFICATION</p> <p>I hereby certify that the well location shown on this plat was plotted from field notes of actual surveys made by me or under my supervision and that the same is true and correct to the best of my belief.</p> <p>DECEMBER 10, 1998</p> <p>Date Surveyed Signature & Seal of Professional Surveyor  8/2/10/98 98-11-1548 Certificate No. RONALD J. EIDSON 3239 PROFESSIONAL SURVEYOR 12641</p>
---	--