

DISTRICT I
P.O. Box 1880, Hobbs, NM 88241-1880

State of New Mexico
Energy, Minerals and Natural Resources Department

Form C-102
Revised February 10, 1994
Submit to Appropriate District Office
State Lease - 4 Copies
Fee Lease - 3 Copies

DISTRICT II
P.O. Drawer 20, Artesia, NM 88211-0710

DISTRICT III
1000 Rio Brason Rd., Aztec, NM 87410

DISTRICT IV
P.O. Box 2088, Santa Fe, N.M. 87504-2088

OIL CONSERVATION DIVISION
P.O. Box 2088
Santa Fe, New Mexico 87504-2088

☐ AMENDED REPORT

WELL LOCATION AND ACREAGE DEDICATION PLAT

| | | |
|-----------------------------------|---|--|
| API Number 30-025-34853 | Pool Code 23000 | Pool Name EUNICE MONUMENT; GRAYBURG-SAN ANDRES |
| Property Code 2616 | Property Name EMSU | Well Number 737 |
| OCRID No. 4323 | Operator Name CHEVRON U.S.A. PRODUCTION COMPANY | Elevation 3560 |

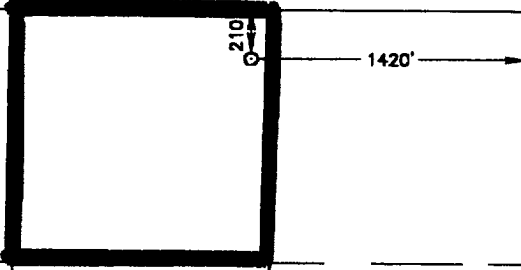
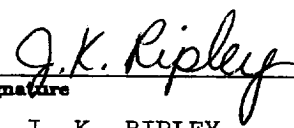

Surface Location

| | | | | | | | | | |
|---------------------------|----------------------|-------------------------|----------------------|---------|-----------------------------|----------------------------------|------------------------------|-------------------------------|----------------------|
| UL or lot No. B | Section 15 | Township 21 S | Range 36 E | Lot Idn | Feet from the 210 | North/South line NORTH | Feet from the 1420 | East/West line EAST | County LEA |
|---------------------------|----------------------|-------------------------|----------------------|---------|-----------------------------|----------------------------------|------------------------------|-------------------------------|----------------------|

Bottom Hole Location If Different From Surface

| | | | | | | | | | |
|------------------------------|---------|----------|-------|---------|-----------------|--------------------|---------------|----------------|--------|
| UL or lot No. | Section | Township | Range | Lot Idn | Feet from the | North/South line | Feet from the | East/West line | County |
| Dedicated Acres 40 | | | | | Joint or Infill | Consolidation Code | Order No. | | |

NO ALLOWABLE WILL BE ASSIGNED TO THIS COMPLETION UNTIL ALL INTERESTS HAVE BEEN CONSOLIDATED
OR A NON-STANDARD UNIT HAS BEEN APPROVED BY THE DIVISION

| | | | | | |
|--|--|--|--|---|--|
|  | | | | OPERATOR CERTIFICATION <i>I hereby certify that the information contained herein is true and complete to the best of my knowledge and belief.</i>  Signature J. K. RIPLEY Printed Name REGULATORY O.A. Title 1/7/00 Date | |
| NMSPC EZ NAD 27 Y=542032.80 X=834428.54 | | | | SURVEYOR CERTIFICATION <i>I hereby certify that the well location shown on this plat was plotted from field notes of actual surveys made by me or under my supervision and that the same is true and correct to the best of my belief.</i> DECEMBER 28, 1999 Date Surveyed  Signature & Seal of Professional Surveyor 3239 99-11-1064 Certificate No. RONALD J. EIDSON GARY EIDSON MACON McDONALD 3239 12641 12185 | |