

Deviation surveys taken on Apache Corporation's N.E.D.U. #930 well in  
Lea County, New Mexico:


<u>Depth</u>	<u>Degree</u>
314	.75
606	.50
928	1.00
1210	1.00
1515	.75
1859	.50
2166	1.00
2446	.75
2791	.50
3290	.50
3830	1.00
4282	1.00
4780	1.00
5245	1.00
5735	1.00
6234	1.00
6770	1.25

Unit P 22-21s-37e  
530/s & 1303/E  
30-025-34894


I hereby certify that I have personal knowledge of the facts placed on  
this sheet and that such information given above is true and complete.

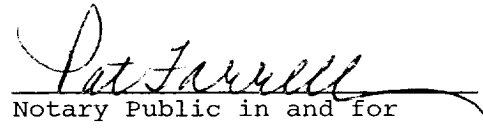
  
UTI Drilling, L.P.

Before me, the undersigned authority, on this day personally appeared  
S. Howard Norton, known to me to be the person whose name is subscribed  
hereto, who, after being duly sworn, on oath states that he is the  
drilling contractor of the well identified in this instrument and that  
such well was not intentionally deviated from the vertical whatsoever.

  
S. Howard Norton

SWORN AND SUBSCRIBED TO before me this 1st day of August 2000.



  
Notary Public in and for  
Lubbock County, Texas.