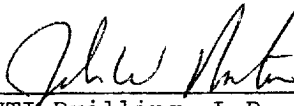


Deviation surveys taken on Apache Corporation's N.E.D.U. #932 well in
Lea County, New Mexico:

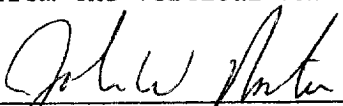
<u>Depth</u>	<u>Degree</u>
257	.25
551	.25
870	1.25
1278	.75
1491	.75
1739	1.00
1999	1.00
2247	1.75
2492	1.50
2729	1.00
3226	.75
3725	1.00
4225	1.25
4718	1.25
5212	1.25
5713	1.75
6241	1.25
6770	2.25

Unit N 23-215.37e
330/59 1471/w
30-025-34896


I hereby certify that I have personal knowledge of the facts placed on
this sheet and that such information given above is true and complete.

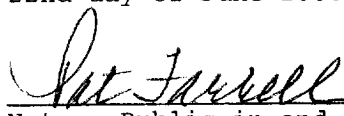

UTV Drilling, L.P.


Before me, the undersigned authority, on this day personally appeared
John W. Norton, known to me to be the person whose name is subscribed
hereto, who, after being duly sworn, on oath states that he is the
drilling contractor of the well identified in this instrument and that
such well was not intentionally deviated from the vertical whatsoever.


John W. Norton

SWORN AND SUBSCRIBED TO before me this 22nd day of June 2000.




Notary Public in and for
Lubbock County, Texas.



Submit 3 Copies to Appropriate District
Office

State of New Mexico
Energy, Minerals and Natural Resources

FORM C-103
Revised March 25, 1999

OIL CONSERVATION DIVISION
2040 South Pacheco
Santa Fe, NM 87505

DISTRICT I

1625 N. French Dr., Hobbs, NM 88240

DISTRICT II

811 South First, Artesia, NM 88210

DISTRICT III

1000 Rio Brazos Rd., Aztec, NM 87410

DISTRICT IV

2040 South Pacheco, Santa Fe, NM 87505

WELL API NO.	30-025-34896
5. Indicate Type of Lease	<input type="checkbox"/> STATE <input checked="" type="checkbox"/> FEE
6. State Oil & Gas Lease No.	
7. Lease Name or Unit Agreement Name	Northeast Drinkard Unit
8. Well No.	932
9. Pool name or Wildcat	Eunice N., Blinbry-Tubb-Drinkard
10. Elevation (Show whether DF, RKB, RT, GR, etc.)	3393' GR

SUNDRY NOTICES AND REPORTS ON WELLS (DO NOT USE THIS FORM FOR PROPOSALS TO DRILL OR TO DEEPEN OR PLUG BACK TO A DIFFERENT RESERVOIR. USE "APPLICATION FOR PERMIT" (FORM C-101) FOR SUCH PROPOSALS.)	
1. Type of Well: <input checked="" type="checkbox"/> OIL WELL <input type="checkbox"/> GAS WELL <input type="checkbox"/> OTHER	
2. Name of Operator Apache Corporation	
3. Address of Operator 2000 Post Oak Blvd., Ste. 100, Houston, Texas 77056-4400	
4. Well Location Unit Letter <u>N</u> : <u>330</u> Feet From The <u>South</u> Line and <u>1471</u> Feet From The <u>West</u> Line Section <u>23</u> Township <u>21S</u> Range <u>37E</u> NMPM <u>Lea</u> County	
10. Elevation (Show whether DF, RKB, RT, GR, etc.) 3393' GR	

11.

Check Appropriate Box to Indicate Nature of Notice, Report, or Other Data

NOTICE OF INTENTION TO:

- | | |
|--|---|
| <input type="checkbox"/> Perform Remedial Work | <input type="checkbox"/> Plug and Abandon |
| <input type="checkbox"/> Temporarily Abandon | <input type="checkbox"/> Change Plans |
| <input type="checkbox"/> Pull or Alter Casing | |
| <input type="checkbox"/> Other | |

SUBSEQUENT REPORT OF:

- | | |
|--|---|
| <input type="checkbox"/> Remedial Work | <input type="checkbox"/> Altering Casing |
| <input checked="" type="checkbox"/> Commence Drilling Operations | <input type="checkbox"/> Plug and Abandonment |
| <input type="checkbox"/> Casing Test and Cement Job | |
| <input checked="" type="checkbox"/> Other | Surface & Production Casing |

12. Describe proposed or completed operations. (Clearly state all pertinent details, and give pertinent dates, including estimated date of starting any proposed work). SEE RULE 1103. For Multiple Completions: Attach wellbore diagram of proposed completion or recompletion.

- 6/6/00 MIRU UTI Rig # 151. Spud well @ 4:00 pm
- 6/7/00 Drilled 12-1/4" hole to 1278'. Ran 31 jts 8-5/8" 24# J-55 ST&C casing. Cemented w/ 460 sx Class "C". Circulated 100 sx to pit.
- 6/20/00 Drilled 7-7/8" hole to 6779'. Ran 164 jts 5-1/2" 17# J-55 LT&C casing. Cemented w/ 820 sx 35/65 POZ "C" & 400 sx 50/50 POZ "H". Circulated 91 sx to pit. Top of float collar @ 6688'. Top of float shoe @ 6774'. Rig released @ 7:00 pm

I hereby certify that the information above is true and complete to the best of my knowledge and belief.

SIGNATURE

Debra J. Anderson

TITLE Sr. Engineering Technician

DATE 6/21/00

TYPE OR PRINT NAME

Debra J. Anderson

TELEPHONE NO. 713-296-6338

(This space for State Use)

APPROVED BY

TITLE

DATE

CONDITIONS OF APPROVAL, IF ANY: