

37. SUMMARY OF POROUS ZONES: (Show all important zones of porosity and contents thereof; cored intervals; and all drill-stem, tests, including depth interval tested, cushion used, time tool open, flowing and shut-in pressures, and recoveries):				38. GEOLOGIC MARKERS		
FORMATION	TOP	BOTTOM	DESCRIPTION, CONTENTS, ETC.	NAME	MEAS. DEPTH	TRUE VERT. DEPTH
Rustler	1330					
Yates	2660					
San Andres	3858					
Glorieta	5277					
Paddock	5339					
Blinberry	5690					
Tubb	6251					
Drinkard	6580					
Abo	6853					

RECEIVED
 JUN 10 10 46 27
 JUN 10 10 46 27
 JUN 10 10 46 27

OPERATOR: Apache Corporation
WELL/LEASE: NEDU #129
COUNTY: Lea

302-0393

Unit D - 3-213-37e
1100/N & 1270/W

STATE OF NEW MEXICO
DEVIATION REPORT

30-025-34938

294	3/4
500	3/4
908	1
1,321	1
1,575	1
1,868	1
2,086	1 1/2
2,335	2
2,585	2
2,834	1 1/2
3,334	3/4
3,804	1 1/2
4,272	2
4,799	2
5,702	1 3/4
6,178	1 1/2
6,657	1 1/2

By: Ray Peterson


STATE OF TEXAS


COUNTY OF MIDLAND

The foregoing instrument was acknowledged before me on this 17th day of August, 2000, by Ray Peterson on behalf of **UTI Drilling L.P.**

My Commission Expires: 3/31/2003

Joni D. Hodges
Notary Public for Midland County, Texas





UNITED STATES
DEPARTMENT OF THE INTERIOR
BUREAU OF LAND MANAGEMENT

N.M. Oil Cons. Division
1625 N. F. ... Dr.
Hobbs, NM 88240

FORM APPROVED
Budget Bureau No. 1004-0135
Expires: March 31, 1993

SUNDRY NOTICES AND REPORTS ON WELLS

Do not use this form for proposals to drill or to deepen or reentry to a different reservoir.
Use "APPLICATION FOR PERMIT-" for such proposals

SUBMIT IN TRIPLICATE

1. Type of Well

☒ Oil Well ☐ Gas Well ☐ Other

2. Name of Operator

Apache Corporation

3. Address and Telephone No.

2000 Post Oak Blvd., Suite 100, Houston, Texas 77056-4400 / 713-296-6000

4. Location of Well (Footage, Sec., T., R., M., or Survey Description)

1100' FNL & 1270' FWL, Sec. 3, T-21S, R-37E, Lot No. 4

5. Lease Designation and Serial No.

NM-2512

6. If Indian, Allottee or Tribe Name

7. If Unit or CA, Agreement Designation

8. Well Name and No.

Northeast Drinkard Unit # 129

9. API Well No.

30-025-34938

10. Field and Pool, or Exploratory Area

Eunice N., Blinebry-Tubb-Drinkard

11. County or Parish, State

Lea County, New Mexico

12. CHECK APPROPRIATE BOX(s) TO INDICATE NATURE OF NOTICE, REPORT, OR OTHER DATA

TYPE OF SUBMISSION

TYPE OF ACTION

- ☐ Notice of Intent
☒ Subsequent Report
☐ Final Abandonment Notice

- ☐ Abandonment
☐ Recompletion
☐ Plugging Back
☐ Casing Repair
☐ Altering Casing
☒ Other Spud & Casing

- ☐ Change of Plans
☐ New Construction
☐ Non-Routine Fracturing
☐ Water Shut-Off
☐ Conversion to Injection
☐ Dispose Water


(Note: Report results of multiple completion on Well
Completion or Recompletion Report and Log form)

13. Describe Proposed or Completed Operations (Clearly state all pertinent details, and give pertinent dates, including estimated date of starting any proposed work. If well is directionally drilled, give subsurface locations and measured and true vertical depths for all markers and zones pertinent to this work.) *

7/28/00 MIRU UTI Rig # 302. Spud well @ 5:30 pm

7/29/00 Drilled 12-1/4" hole to 1321'. Ran 32 jts 8-5/8" 24# J-55 ST&C casing. Cemented w/ 460 sx Class "C". Circulated 87 sx to pit.

8/12/00 Drilled 7-7/8" hole to 6980'. Ran 169 jts 5-1/2" 17# J-55 LT&C casing. Cemented w/ 800 sx 35/65 POZ "C" & 475 sx 50/50 POZ "H". Circulated 110 sx to pit. Top of float collar @ 6894'. Top of float shoe @ 6978'. Rig released @ 2:00 am



14. I hereby certify that the foregoing is true and correct

Signed

Debra J. Anderson

Title

Sr. Engineering Technician

Date

8/14/00

(This space for Federal or State office use)

Approved by

Title

DISTRICT SUPERVISOR

Date

Conditions of approval, if any.

Title 18 U.S.C. Section 1001, makes it a crime for any person knowingly and willfully to make to any department or agency of the United States any false, fictitious or fraudulent statements or representations as to any matter within its jurisdiction.

*See Instruction on Reverse Side