

District I
PO Box 1980, Hobbs, NM 88241-1980

District II
811 South First, Artesia, NM 88210

District III
1000 Rio Brazos Rd., Aztec, NM 87410

District IV
2040 South Pacheco, Santa Fe, NM 87505

State of New Mexico
Energy, Minerals & Natural Resources Department

OIL CONSERVATION DIVISION
2040 South Pacheco
Santa Fe, NM 87505

Form C-101
Revised October 18, 1994
Instructions on back
Submit to Appropriate District Office
State Lease - 6 Copies
Fee Lease - 5 Copies

☐ AMENDED REPORT

APPLICATION FOR PERMIT TO DRILL, RE-ENTER, DEEPEN, PLUGBACK, OR ADD A ZONE

¹ Operator Name and Address Doyle Hartman 500 N. Main Midland, TX 79701 (915) 684-4011		² OGRID Number 6473
		³ API Number 30 - 025 - 35082
⁴ Property Code 25748	⁵ Property Name M. S. Berryman	⁶ Well No. 2

⁷Surface Location

UL or lot no.	Section	Township	Range	Lot Idn	Feet from the	North/South line	Feet from the	East/West Line	County
O	11	21S	36E		330	South	2310	East	Lea

⁸Proposed Bottom Hole Location If Different From Surface

UL or lot no.	Section	Township	Range	Lot Idn	Feet from the	North/South line	Feet from the	East/West Line	County
⁹ Proposed Pool 1 Eumont (Yates-Seven Rivers-Queen)					¹⁰ Proposed Pool 2				

¹¹ Work Type Code N	¹² Well Type Code G	¹³ Cable/Rotary R	¹⁴ Lease Type Code P	¹⁵ Ground Level Elevation 3587
¹⁶ Multiple No	¹⁷ Proposed Depth 3800	¹⁸ Formation Yates-7R-Queen	¹⁹ Contractor Patterson	²⁰ Spud Date 07-25-00

²¹Proposed Casing and Cement Program

Hole Size	Casing Size	Casing weight/foot	Setting Depth	Sacks of Cement	Estimated TOC
12.25"	9.625"	36 #/ft	450	350	Surface
8.75"	7"	23 #/ft	3800	750	Surface

²²Describe the proposed program. If this application is to DEEPEN or PLUG BACK give the data on the present productive zone and proposed new productive zone. Describe the blowout prevention program, if any. Use additional sheets if necessary.


Before drilling out from under surface pipe, the well will be equipped with a 3000-psig 10-inch series 900 double-ram hydraulic BOP.

Proposed cementing detail - note quantities listed are tentative as based upon previously drilled wells in the area, but may be adjusted as indicated by actual drilling conditions and openhole caliper logs in order to circulate cement to the surface.

Permit Expires 1 Year From Approval
Date Unless Drilling Underway

²³I hereby certify that the information given above is true and complete to the best of my knowledge and belief.

Signature:



Printed name: Steve Hartman

Title: Engineer

Date: 06-19-00

Phone: (915) 684-4011

OIL CONSERVATION DIVISION

Approved By:

Title:

Approval Date:

Expiration Date:

Conditions of Approval:
Attached: ☐

555

R

mg

DISTRICT I
P.O. Box 1980, Hobbs, NM 88241-1980

State of New Mexico
Energy, Minerals and Natural Resources Department

Form C-102
Revised February 10, 1994
Submit to Appropriate District Office
State Lease - 4 Copies
Fee Lease - 3 Copies

DISTRICT II
P.O. Drawer DD, Artesia, NM 88211-0719

DISTRICT III
1000 Rio Brazos Rd., Artec, NM 87410

DISTRICT IV
P.O. Box 2088, Santa Fe, N.M. 87504-2088

OIL CONSERVATION DIVISION

P.O. Box 2088
Santa Fe, New Mexico 87504-2088

☒ AMENDED REPORT

WELL LOCATION AND ACREAGE DEDICATION PLAT

API Number 30-025-35082	Pool Code 76480	Pool Name Eumont (Yates-Seven Rivers-Queen)
Property Code 25748	Property Name M.S. BERRYMAN	Well Number 2
OGRID No. 6473	Operator Name Doyle Hartman	Elevation 3587

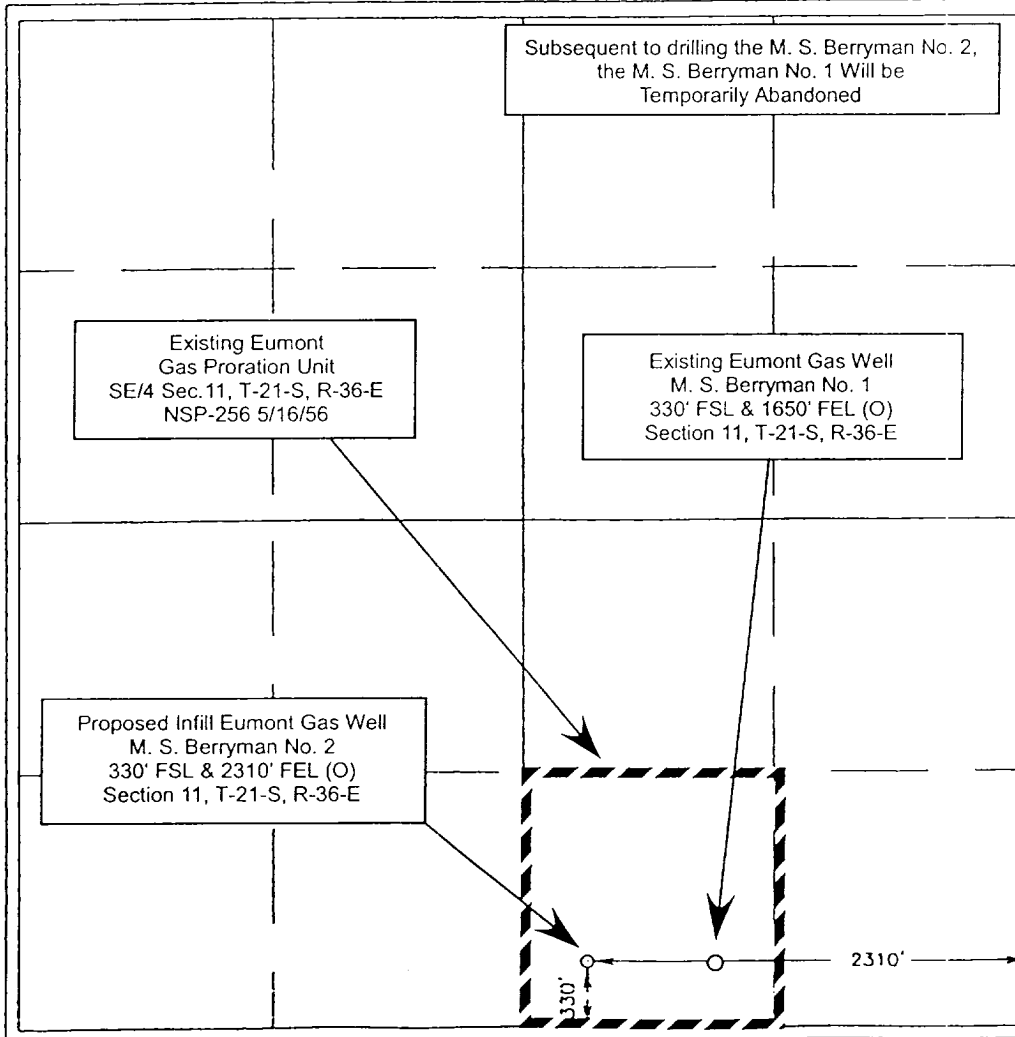
Surface Location

UL or lot No.	Section	Township	Range	Lot Idn	Feet from the	North/South line	Feet from the	East/West line	County
0	11	21 S	36 E		330	SOUTH	2310	EAST	LEA

Bottom Hole Location If Different From Surface

UL or lot No.	Section	Township	Range	Lot Idn	Feet from the	North/South line	Feet from the	East/West line	County
Dedicated Acres 40*	Joint or Infill Y	Consolidation Code	Order No.	*NSP-256 Dated May 16, 1956					

NO ALLOWABLE WILL BE ASSIGNED TO THIS COMPLETION UNTIL ALL INTERESTS HAVE BEEN CONSOLIDATED
OR A NON-STANDARD UNIT HAS BEEN APPROVED BY THE DIVISION



OPERATOR CERTIFICATION

I hereby certify the the information
contained herein is true and complete to the
best of my knowledge and belief.

Steve Hartman

Signature

Steve Hartman

Printed Name

Engineer

Title

07/07/2000

Date

SURVEYOR CERTIFICATION

I hereby certify that the well location shown
on this plat was plotted from field notes of
actual surveys made by me or under my
supervision and that the same is true and
correct to the best of my belief.

JUNE 13, 2000

Date Surveyed DC

Ronald J. Edson
Professional Surveyor
NEW MEXICO
60-11-0755

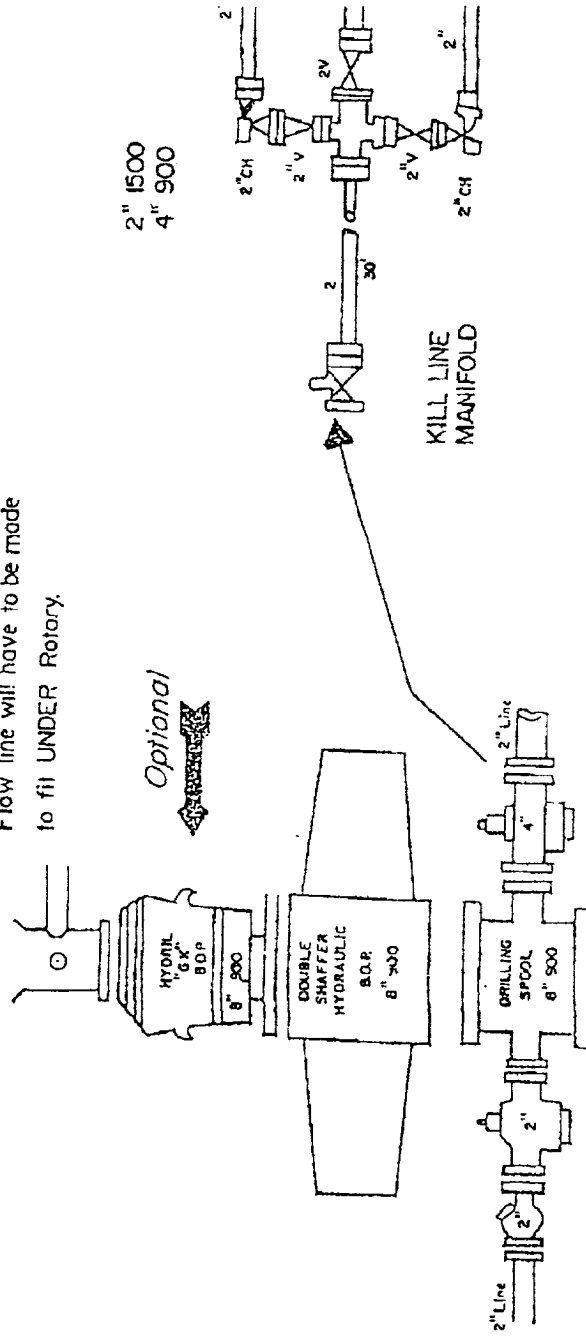
Certificate No. RONALD J. EDSON 3239
GARY EDSON 12641
MACON McDONALD 12185

ASE ROTARY TABLE

BOP & Choke Manifold Diagram
M. S. Berryman No. 2
Unit O. Sec. 11, T-21-S, R-36-E

Flow line will have to be made
to fit UNDER Rotary.

Optional



ELF
ABOVE DATE DOES NOT
INDICATE WHEN
CONFIDENTIAL LOGS
WILL BE RELEASED