


Deviation survey taken on Apache Corporation's N.E.D.U. #927 well in Lea County, New Mexico:


<u>Depth</u>	<u>Degree</u>
400	0.75
683	0.75
1,075	0.75
1,223	0.50
1,489	0.00
1,620	0.50
1,862	0.50
2,110	0.75
2,391	1.50
2,640	1.00
3,165	0.75
3,705	0.75
4,032	0.50
4,550	0.75
4,984	0.75
5,467	0.75
6,002	4.00
6,033	4.00
6,121	3.75
6,338	0.00
6,369	3.00

J-23-215-37e
1462/5 & 1428/8
30-025-35268

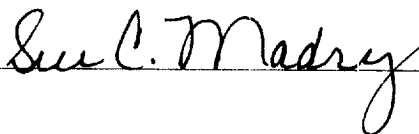
I hereby certify that I have personal knowledge of the facts placed on this sheet and that such information given above is true and complete.




Before me, the undersigned authority, on this day personally appeared Henry McElroy, known to me to be the person whose name is subscribed hereto, who, after being duly sworn, on oath states that he is the drilling contractor of the well identified in this instrument and that such well was not intentionally deviated from the vertical whatsoever.



SWORN AND SUBSCRIBED TO before me this 19th day of January, 2001.





Submit 3 Copies to Appropriate District
Office

DISTRICT I

1625 N. French Dr., Hobbs, NM 88240

DISTRICT II

811 South First, Artesia, NM 88210

DISTRICT III

1000 Rio Brazos Rd., Aztec, NM 87410

DISTRICT IV

2040 South Pacheco, Santa Fe, NM 87505

State of New Mexico
Energy, Minerals and Natural Resources

OIL CONSERVATION DIVISION

2040 South Pacheco
Santa Fe, NM 87505

FORM C-103
Revised March 25, 1999

SUNDRY NOTICES AND REPORTS ON WELLS

(DO NOT USE THIS FORM FOR PROPOSALS TO DRILL OR TO DEEPEN OR PLUG BACK TO A DIFFERENT RESERVOIR. USE "APPLICATION FOR PERMIT" (FORM C-101) FOR SUCH PROPOSALS.)

1. Type of Well:

☒ OIL WELL

☐ GAS WELL

☐ OTHER

2. Name of Operator

Apache Corporation

3. Address of Operator

2000 Post Oak Blvd., Ste. 100, Houston, Texas 77056-4400

4. Well Location

Unit Letter J : 1462 Feet From The South Line and 1428 Feet From The East Line
Section 23 Township 21S Range 37E NMPM Lea County

10. Elevation (Show whether DF, RKB, RT, GR, etc.,)

3393' GR

WELL API NO.

30-025-35268

5. Indicate Type of Lease

☐ STATE

☒ FEE

6. State Oil & Gas Lease No.

7. Lease Name or Unit Agreement Name

Northeast Drinkard Unit

8. Well No.

927

9. Pool name or Wildcat

Eunice N., Blinbry-Tubb-Drinkard

11.

Check Appropriate Box to Indicate Nature of Notice, Report, or Other Data

NOTICE OF INTENTION TO:

☐ Perform Remedial Work

☐ Plug and Abandon

☐ Temporarily Abandon

☐ Change Plans

☐ Pull or Alter Casing

☐ Other

SUBSEQUENT REPORT OF:

☐ Remedial Work

☐ Altering Casing

☒ Commence Drilling Operations

☐ Plug and Abandonment

☐ Casing Test and Cement Job

☒ Other

Surface & Production Casing

12. Describe proposed or completed operations. (Clearly state all pertinent details, and give pertinent dates, including estimated date of starting any proposed work). SEE RULE 1103. For Multiple Completions: Attach wellbore diagram of proposed completion or recompletion.

12/9/00 MIRU Big Dog Rig # 9. Spud well @ 2:30 PM

12/10/00 Drilled 12-1/4" hole to 1223'. Ran 30 jts 8-5/8" 24# J-55 ST&C casing. Cemented w/ 460 sx Class "C". Circulated 74 sx to pit.

12/27/00 Drilled 7-7/8" hole to 6826'. Ran 167 jts 5-1/2" 17# J-55 LT&C casing. Cemented w/ 100 sx Class "H", 1250 sx 35/65 POZ "C" & 500 sx 50/50 POZ "H". Circulated 200 sx to pit. Top of float collar @ 6753'. Top of float shoe @ 6824'. Rig released @ 4:00 AM - 12/28/00

I hereby certify that the information above is true and complete to the best of my knowledge and belief.

SIGNATURE

Debra J. Anderson

TITLE

Sr. Engineering Technician

DATE

1/3/01

TYPE OR PRINT NAME

Debra J. Anderson

TELEPHONE NO.

713-296-6338

(This space for State Use)

APPROVED BY

TITLE

DATE

CONDITIONS OF APPROVAL, IF ANY:

JAN 11 2001