


Deviation survey taken on Apache Corporation's NEDU 714 well in Lea County, New Mexico:

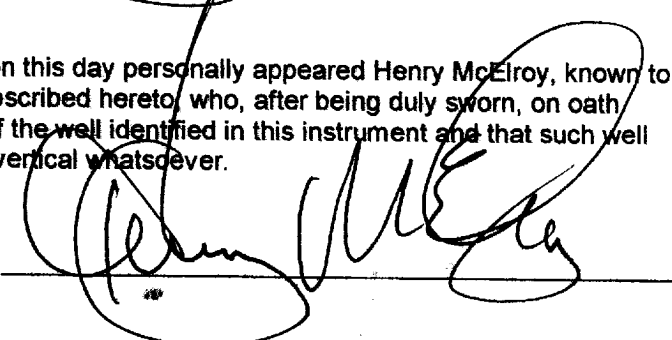
N-15-215-37e 1195/S & 2398/W 30-025-35272

<u>Depth</u>	<u>Degree</u>
309	.75
660	1.00
890	1.00
1214	.75
1444	.50
1786	.25
2033	.75
2283	1.25
2634	1.50
2878	.50
3125	.75
3694	.50
3937	.75
4605	1.00
5000	2.00
5156	2.00
5260	2.00
5748	.75
6250	.75
6780	.50



I hereby certify that I have personal knowledge of the facts placed on this sheet and that such information given above is true and complete.



Before me, the undersigned authority, on this day personally appeared Henry McElroy, known to me to be the person whose name is subscribed hereto, who, after being duly sworn, on oath states that he is the drilling contractor of the well identified in this instrument and that such well was not intentionally deviated from the vertical whatsoever.



SWORN AND SUBSCRIBED TO before me this 4th day of June, 2001.



K2

Submit 3 Copies to Appropriate District

Office

DISTRICT I

1625 N. French Dr., Hobbs, NM 88240

DISTRICT II

811 South First, Artesia, NM 88210

DISTRICT III

1000 Rio Brazos Rd., Aztec, NM 87410

DISTRICT IV

1220 South St. Francis Dr., Santa Fe, NM 87505

State of New Mexico
Energy, Minerals and Natural Resources

OIL CONSERVATION DIVISION

1220 South St. Francis Drive
Santa Fe, NM 87505

FORM C-103
Revised March 25, 1999

SUNDRY NOTICES AND REPORTS ON WELLS (DO NOT USE THIS FORM FOR PROPOSALS TO DRILL OR TO DEEPEN OR PLUG BACK TO A DIFFERENT RESERVOIR. USE "APPLICATION FOR PERMIT" (FORM C-101) FOR SUCH PROPOSALS.)		WELL API NO. 30-025-35272
1. Type of Well: <input checked="" type="checkbox"/> OIL WELL <input type="checkbox"/> GAS WELL <input type="checkbox"/> OTHER		5. Indicate Type of Lease <input type="checkbox"/> STATE <input checked="" type="checkbox"/> FEE
2. Name of Operator Apache Corporation		6. State Oil & Gas Lease No.
3. Address of Operator 2000 Post Oak Blvd., Ste. 100, Houston, Texas 77056-4400		7. Lease Name or Unit Agreement Name Northeast Drinkard Unit
4. Well Location Unit Letter <u>N</u> : <u>1195</u> Feet From The <u>South</u> Line and <u>2398</u> Feet From The <u>West</u> Line Section <u>15</u> Township <u>21S</u> Range <u>37E</u> NMPM <u>Lea</u> County		8. Well No. 714
10. Elevation (Show whether DF, RKB, RT, GR, etc.) 3425' GR		9. Pool name or Wildcat Eunice N., Blinbry-Tubb-Drinkard

11.

Check Appropriate Box to Indicate Nature of Notice, Report, or Other Data

NOTICE OF INTENTION TO:

- | | |
|--|---|
| <input type="checkbox"/> Perform Remedial Work | <input type="checkbox"/> Plug and Abandon |
| <input type="checkbox"/> Temporarily Abandon | <input type="checkbox"/> Change Plans |
| <input type="checkbox"/> Pull or Alter Casing | |
| <input type="checkbox"/> Other | |

SUBSEQUENT REPORT OF:

- | | |
|--|---|
| <input type="checkbox"/> Remedial Work | <input type="checkbox"/> Altering Casing |
| <input checked="" type="checkbox"/> Commence Drilling Operations | <input type="checkbox"/> Plug and Abandonment |
| <input type="checkbox"/> Casing Test and Cement Job | |
| <input checked="" type="checkbox"/> Other | Surface & Production Casing |

12. Describe proposed or completed operations. (Clearly state all pertinent details, and give pertinent dates, including estimated date of starting any proposed work). SEE RULE 1103. For Multiple Completions: Attach wellbore diagram of proposed completion or recompletion.

5/15/2001 MIRU Big Dog Rig # 9. Spud well @ 11:15 pm

5/19/2001 Drilled 12-1/4" hole to 1214'. Ran 27 jts 8-5/8" 24# J-55 ST&C casing. Cemented w/ 460 sx Class "C". Circulated 40 sx to pit

6/3/2001 Drilled 7-7/8" hole to 6780'. Ran 156 jts 5-1/2" 17# J-55 LT&C casing. Cemented w/ 750 sx 35/65 POZ "C" & 425 sx 50/50 POZ "H". Circulated 102 sx to pit. Top of float collar @ 6689'. Top of float shoe @ 6778'. Released rig @ 12:00 midnight

I hereby certify that the information above is true and complete to the best of my knowledge and belief.

SIGNATURE

Debra J. Anderson

TITLE

Sr. Engineering Technician

DATE

6/4/2001

TYPE OR PRINT NAME

Debra J. Anderson

TELEPHONE NO.

713-296-6338

(This space for State Use)

APPROVED BY

TITLE

Orig. Signed by

DATE

JUN 18 2001

CONDITIONS OF APPROVAL, IF ANY:

Paul Kautz
Geologist

