

DISTRICT I
1626 N French Dr., Hobbs, NM 88240

DISTRICT II
P.O. Drawer 20, Artesia, NM 88211-0719

DISTRICT III
1000 Rio Brazos Rd., Aztec, NM 87410

DISTRICT IV
2040 South Pacheco, Santa Fe, NM 87505

State of New Mexico
Energy, Minerals & Natural Resources Department

Form C-102
Revised August 15, 2000
Submit to Appropriate District Office
State Lease - 4 Copies
Fee Lease - 3 Copies

OIL CONSERVATION DIVISION
2040 South Pacheco
Santa Fe, NM 87505

☐ AMENDED REPORT

WELL LOCATION AND ACREAGE DEDICATION PLAT

API Number 30-025-35282	Pool Code 22800	Pool Name Eumont Yates 7 Rivers Queen Oil
Property Code 25208	Property Name NEW MEXICO STATE "G"	Well Number 29
OGEID No. 011916	Operator Name JOE MELTON DRLG CO., INC.	Elevation 3560

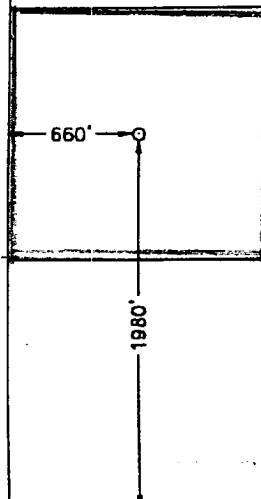



Surface Location

UL or lot No. L	Section 23	Township 21 S	Range 36 E	Lot Idn	Feet from the 1980	North/South line SOUTH	Feet from the 660	East/West line WEST	County LEA
---------------------------	----------------------	-------------------------	----------------------	---------	------------------------------	----------------------------------	-----------------------------	-------------------------------	----------------------

Bottom Hole Location If Different From Surface

UL or lot No.	Section	Township	Range	Lot Idn	Feet from the	North/South line	Feet from the	East/West line	County
Dedicated Acres 40	Joint or Infill	Consolidation Code	Order No.						

NO ALLOWABLE WILL BE ASSIGNED TO THIS COMPLETION UNTIL ALL INTERESTS HAVE BEEN CONSOLIDATED OR A NON-STANDARD UNIT HAS BEEN APPROVED BY THE DIVISION

						OPERATOR CERTIFICATION I hereby certify the the information contained hereto is true and complete to the best of my knowledge and belief.  _____ Signature Karen Allen Printed Name Secretary Title 1/25/02 Date	
						SURVEYOR CERTIFICATION I hereby certify that the well location shown on this plat was plotted from field notes of actual surveys made by me or under my supervision and that the same is true and correct to the best of my belief. November 17, 2000 Date Surveyed Signature & Seal of Professional Surveyor  _____ W.O. Num. 2000-1189-S Certificate No. MACON McDONALD 12185	