

**DEFECT III**  
1000 Elb Branco Rd., Aztec, NM 87410

**DEFECT IV**  
2040 South Pacheco, Santa Fe, NM 87506

**OIL CONSERVATION DIVISION  
2040 South Pacheco  
Santa Fe, NM 87505**

☐ AMENDED REPORT

# WELL LOCATION AND ACREAGE DEDICATION PLAT

API Number		Pool Code	Pool Name
			Eumont Yates 7 Rvrs. Queen oil
Property Code	Property Name		Well Number
	NEW MEXICO STATE "G"		27
OGED No.	Operator Name		Elevation
011916	JOE MELTON DRLG CO., INC.		3524




### Surface Location

UL or lot No.	Section	Township	Range	Lot Idn	Feet from the	North/South line	Feet from the	East/West line	County
H	23	21 S	36 E		1980	NORTH	660	EAST	LEA

### Bottom Hole Location If Different From Surface

UL or Lot No.	Section	Township	Range	Lot Idn	Feet from the	North/South line	Feet from the	East/West line	County
Dedicated Acres 40	Joint or Infill	Consolidation Code		Order No.					

**NO ALLOWABLE WILL BE ASSIGNED TO THIS COMPLETION UNTIL ALL INTERESTS HAVE BEEN CONSOLIDATED OR A NON-STANDARD UNIT HAS BEEN APPROVED BY THE DIVISION**

				<p>1980'</p> <p>27</p> <p>560'</p>	<div><b>OPERATOR CERTIFICATION</b></div> <p><i>I hereby certify the the information contained herein is true and complete to the best of my knowledge and belief.</i></p> <div> Signature</div> <div>Karen Allen Printed Name</div> <div>Secretary Title</div> <div>January 11, 2001 Date</div>
				<div><b>SURVEYOR CERTIFICATION</b></div> <p><i>I hereby certify that the well location shown on this plat was plotted from field notes of actual surveys made by me or under my supervision and that the same is true and correct to the best of my belief.</i></p> <div>November 17, 2000 Date Surveyed</div> <div><div>Signature &amp; Seal of Professional Surveyor</div></div> <div>W.O. Num. 2000-1187-S</div> <div>Certificate No. MACON McDONALD 12185</div>	