

District I  
1625 N. French Dr., Hobbs, NM 88240

State of New Mexico  
Energy, Minerals & Natural Resources Department

Form C-101  
Revised March 17, 1999

District II  
811 South First, Artesia, NM 88210

**OIL CONSERVATION DIVISION**  
1220 South St. Francis Drive  
Santa Fe, NM 87505

Submit to appropriate District Office  
State Lease - 6 Copies  
Fee Lease - 5 Copies

District III  
1000 Rio Brazos Rd., Aztec, NM 87410

District IV  
1220 South St. Francis Dr., Santa Fe, NM 87505

☒ AMENDED REPORT

**APPLICATION FOR PERMIT TO DRILL, RE-ENTER, DEEPEN, PLUGBACK, OR ADD A ZONE**

<b>1 Operator Name and Address</b> Apache Corporation 2000 Post Oak Blvd. Ste. 100 Houston, Texas 77056-4400		<b>2 OGRID Number</b> 000873
<b>4 Property Code</b> 23118		<b>3 API Number</b> 30-025-35351
<b>5 Property Name</b> Taylor Glenn		<b>6 Well No.</b> 12

**7 Surface Location**

UL or lot no.	Section	Township	Range	Lot Idn	Feet from the	North/South Line	Feet from the	East/West Line	County
H	4	21S	37E		2310	North	810	East	Lea

**8 Proposed Bottom Hole Location If Different From Surface**

UL or lot no.	Section	Township	Range	Lot Idn	Feet from the	North/South Line	Feet from the	East/West Line	County
<b>9 Proposed Pool 1</b> Penrose Skelly; Grayburg (50350)					<b>10 Proposed Pool 2</b> Hare; San Andres, East (96601)				

<b>11 Work Type Code</b> N	<b>12 Well Type Code</b> O	<b>13 Cable/Rotary</b> R	<b>14 Lease Type Code</b> P	<b>15 Ground Level Elevation</b> 3463'
<b>16 Multiple</b> Y	<b>17 Proposed Depth</b> 4200	<b>18 Formation</b> Grayburg / San Andres	<b>19 Contractor</b>	<b>20 Spud Date</b> ASAP

**21 Proposed Casing and Cement Program**



Hole Size	Casing Size	Casing weight/foot	Setting Depth	Sacks of Cement	Estimated TOC
12-1/4	8-5/8	24#	1227	460 sx	Surface
7-7/8	5-1/2	17#	4200	1075 sx	Surface

**22 Describe the proposed program. If this application is to DEEPEN or PLUG BACK give the data on the present productive zone and proposed new productive zone. Describe the blowout prevention program, if any. Use additional sheets if necessary.**

Apache proposes to add the Hare; San Andres, East pool to the existing permit.

Permit Expires 1 Year From Approval  
Data Unless Drilling Underway

Adding

<b>23 I hereby certify that the information given above is true and complete to the best of my knowledge and belief.</b>		<b>OIL CONSERVATION DIVISION</b>	
Signature: 		Approved by: 	
Printed Name: Debra J. Anderson		Title:	
Title: Sr. Engineering Technician		Approval Date: 4/23/01	
Date: 4/23/01	Phone: 713-296-6338	Expiration Date:	
Conditions of Approval:		Attached <input type="checkbox"/>	

C-101 Instructions

Measurements and dimensions are to be in feet/inches. Well locations will refer to the New Mexico Principal Meridian.

IF THIS IS AN AMENDED REPORT CHECK THE BOX LABELED "AMENDED REPORT" AT THE TOP OF THIS DOCUMENT.

- 1 Operator's OGRID number. If you do not have one it will be assigned and filled in by the District office
- 2 Operator's name and address
- 3 API number of this well. If this is a new drill the OCD will assign the number and fill this in
- 4 Property code. If this is a new property the OCD will assign the number and fill it in
- 5 Property name that used to be called "well name"
- 6 The number of this well on the property
- 7 The surveyed location of this well New Mexico Principal Meridian NOTE: If the United States government survey designates a Lot Number for this location use that number in the "UL or lot no." box. Otherwise use the OCD Unit Letter
- 8 The proposed bottom hole location of this well at TD
- 9 and 10 The proposed pool(s) to which this well is being drilled
- 11 Work type code from the following table:
 

N	New well
E	Re-entry
D	Drill deeper
P	Plugback
A	Add a zone
- 12 Well type code from the following table:
 

O	Single oil completion
G	Single gas completion
M	Multiple completion
I	Injection well
S	SWD well
W	Water supply well
C	Carbon dioxide well
- 13 Cable or rotary drilling code
 

C	Propose to cable tool drill
R	Propose to rotary drill
- 14 Lease type code from the following table:
 

S	State
P	Private
- 15 Ground level elevation above sea level
- 16 Intend to multiple complete? Yes or No
- 17 Proposed total depth of this well
- 18 Geologic formation at TD
- 19 Name of the intended drilling company if known
- 20 Anticipated spud date
- 21 Proposed hole size ID inches, proposed casing OD inches, casing weight in pounds per foot, setting depth of the casing or depth and top of liner, proposed cementing volume, and estimated top of cement
- 22 Brief description of the proposed drilling program and BOP program. Attach additional sheets if necessary
- 23 The signature, printed name, and title of the person authorized to make this report. The date this report was signed and the telephone number to call for questions about this report

District I  
1625 N. French Drive, Hobbs, NM 88240

District II  
P O Drawer DD, Artesia, NM 88210

District III  
1000 Rio Brazos Rd., Aztec, NM 87410

District IV  
2040 South Pacheco, Santa Fe, NM 87505

State of New Mexico  
Energy, Minerals and Natural Resources Department

OIL CONSERVATION DIVISION  
2040 S. Pacheco  
Santa Fe, New Mexico 87505

Form C-102  
Revised October 18, 1994  
Instruction on Back  
Submit to Appropriate District Office  
State Lease - 4 Copies  
Fee Lease - 3 Copies

☐ AMENDED REPORT

WELL LOCATION AND ACREAGE DEDICATION PLAT

<sup>1</sup> API Number 30-025-35351		<sup>2</sup> Pool Code 96601		<sup>3</sup> Pool Name Hare; San Andres, East	
<sup>4</sup> Property Code 23118		<sup>5</sup> Property Name Taylor Glenn			<sup>6</sup> Well Number 12
<sup>7</sup> OGRID No. 000873		<sup>8</sup> Operator Name Apache Corporation			<sup>9</sup> Elevation 3463

<sup>10</sup> Surface Location

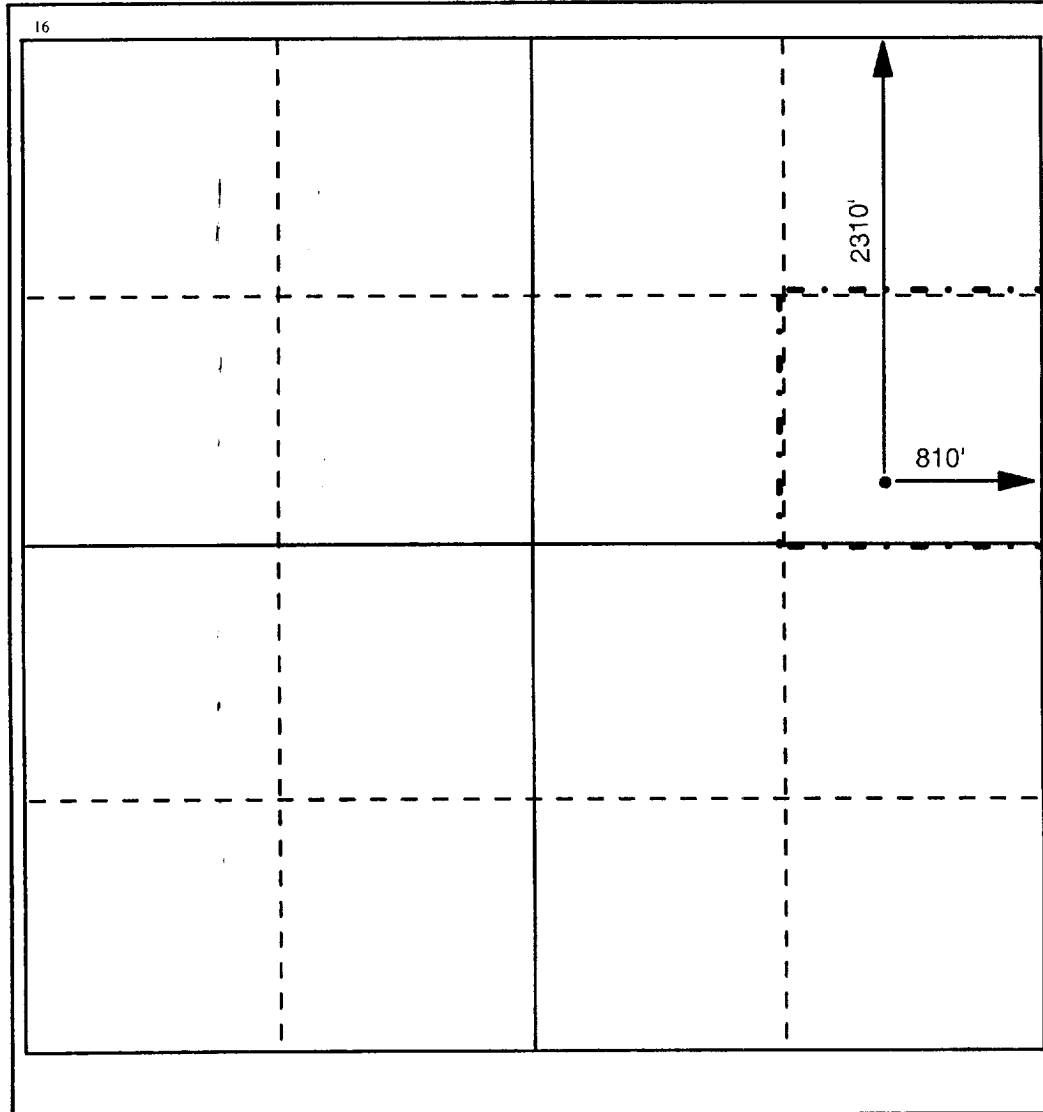
UL or Lot No.	Section	Township	Range	Lot Idn	Feet from the	North/South line	Feet from the	East/West line	County
H	4	21S	37E		2310	North	810	East	Lea

<sup>11</sup> Bottom Hole Location If Different From Surface

UL or Lot No.	Section	Township	Range	Lot Idn	Feet from the	North/South line	Feet from the	East/West line	County
---------------	---------	----------	-------	---------	---------------	------------------	---------------	----------------	--------

<sup>12</sup> Dedicated Acres 40	<sup>13</sup> Joint or Infill	<sup>14</sup> Consolidation Code	<sup>14</sup> Order No.
-------------------------------------	-------------------------------	----------------------------------	-------------------------

NO ALLOWABLE WILL BE ASSIGNED TO THIS COMPLETION UNTIL ALL INTERESTS HAVE BEEN CONSOLIDATED  
OR A NON-STANDARD UNIT HAS BEEN APPROVED BY THE DIVISION



17 OPERATOR CERTIFICATION  
*I hereby certify that the information contained herein is true and complete to the best of my knowledge and belief.*

Signature: Debra J. Anderson  
Printed Name: Debra J. Anderson  
Title: Sr. Engineering Technician  
Date: 04/23/01

18 SURVEYOR CERTIFICATION  
*I hereby certify that the well location shown on this plat was plotted from field notes of actual surveys made by me or under my supervision, and that the same is true and correct to the best of my belief.*

Date Surveyed: \_\_\_\_\_  
Signature and Seal of Professional Surveyor: \_\_\_\_\_  
Certificate Number: \_\_\_\_\_