

DISTRICT I  
1835 N. French Dr., Hobbs, NM 88240

DISTRICT II  
P.O. Drawer 88, Artesia, NM 88211-0718

DISTRICT III  
1006 Elie Branch Rd., Aztec, NM 87410

DISTRICT IV  
2040 South Pacheco, Santa Fe, NM 87505

State of New Mexico  
Energy, Minerals & Natural Resources Department

Form C-102  
Revised August 15, 2000  
Submit to Appropriate District Office  
State Lease - 4 Copies  
Fee Lease - 3 Copies

OIL CONSERVATION DIVISION  
2040 South Pacheco  
Santa Fe, NM 87505

☐ AMENDED REPORT

WELL LOCATION AND ACREAGE DEDICATION PLAT

API Number 30-025-35355	Pool Code 22800	Pool Name Eumont Yates 7 Rvrs. Queen Oil
Property Code 25208	Property Name NEW MEXICO STATE "G"	Well Number 1R
OGRID No. 011916	Operator Name JOE MELTON DRLG CO., INC.	Elevation 3559

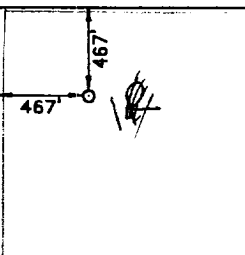


Surface Location

UL or lot No. D	Section 23	Township 21 S	Range 36 E	Lot Idn	Feet from the 467	North/South line NORTH	Feet from the 467	East/West line WEST	County LEA
--------------------	---------------	------------------	---------------	---------	----------------------	---------------------------	----------------------	------------------------	---------------

Bottom Hole Location If Different From Surface

UL or lot No.	Section	Township	Range	Lot Idn	Feet from the	North/South line	Feet from the	East/West line	County
Dedicated Acres 40	Joint or Infill	Consolidation Code	Order No.						

NO ALLOWABLE WILL BE ASSIGNED TO THIS COMPLETION UNTIL ALL INTERESTS HAVE BEEN CONSOLIDATED OR A NON-STANDARD UNIT HAS BEEN APPROVED BY THE DIVISION

					<b>OPERATOR CERTIFICATION</b>  I hereby certify the the information contained herein is true and complete to the best of my knowledge and belief.   Signature  Karen Allen Printed Name  Secretary Title  1/17/01 Date				
					<b>SURVEYOR CERTIFICATION</b>  I hereby certify that the well location shown on this plat was plotted from field notes of actual surveys made by me or under my supervision and that the same is true and correct to the best of my belief.  January 15, 2001 Date Surveyed   Signature & Seal of Professional Surveyor  W.O. Num. 2001-0037-S  Certificate No. MACON McDONALD 12185				
					