

DISTRICT I
P.O. Box 1980, Hobbs, NM 88241-1980

State of New Mexico
Energy, Minerals and Natural Resources Department

EXHIBIT "D-1"

DISTRICT II
P.O. Drawer DD, Artesia, NM 88211-0719

OIL CONSERVATION DIVISION

Revised February 10, 1994
Submit to Appropriate District Office
State Lease - 4 Copies
Fee Lease - 3 Copies

DISTRICT III
1000 Rio Brazos Rd., Aztec, NM 87410

P.O. Box 2088
Santa Fe, New Mexico 87504-2088

DISTRICT IV
P.O. BOX 2088, SANTA FE, N.M. 87504-2088

WELL LOCATION AND ACREAGE DEDICATION PLAT

☐ AMENDED REPORT

API Number 30-025- 35796	Pool Code 50350	Pool Name Penrose Skelly; Grayburg
Property Code 24427	Property Name HAWK "B-1"	Well Number 19
OGRID No. 873	Operator Name APACHE CORPORATION	Elevation 3515'

Surface Location

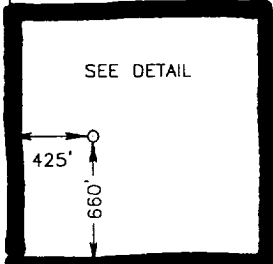
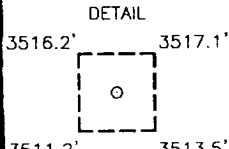


UL or lot No.	Section	Township	Range	Lot Idn	Feet from the	North/South line	Feet from the	East/West line	County
M	9	21-S	37-E		660	SOUTH	425	WEST	LEA

Bottom Hole Location If Different From Surface

UL or lot No.	Section	Township	Range	Lot Idn	Feet from the	North/South line	Feet from the	East/West line	County

Dedicated Acres 40	Joint or Infill	Consolidation Code	Order No.
------------------------------	-----------------	--------------------	-----------

NO ALLOWABLE WILL BE ASSIGNED TO THIS COMPLETION UNTIL ALL INTERESTS HAVE BEEN CONSOLIDATED
OR A NON-STANDARD UNIT HAS BEEN APPROVED BY THE DIVISION

		SEE DETAIL	DETAIL	SEE DETAIL	SPC NME NAD 1927 Y = 543147.1 X = 587245.5 GEODETIC COORDINATES NAD 27 NME LAT. 32°29'16.40"N LONG. 103°10'29.15"W	OPERATOR CERTIFICATION I hereby certify the the information contained herein is true and complete to the best of my knowledge and belief.  Signature Harold Swain Printed Name Eng. Tech Title 11/09/01 Date
						SURVEYOR CERTIFICATION I hereby certify that the well location shown on this plat was plotted from field notes of actual surveys made by me or under my supervision, and that the same is true and correct to the best of my belief. OCTOBER 31, 2001 Date Surveyed Signature & Seal of Professional Surveyor  Certification No. RONALD J. EIDSON 3239 CARY EIDSON 12841