

DISTRICT I
P.O. Box 1900, Hobbs, NM 88241-1900

State of New Mexico
Energy, Minerals and Natural Resources Department

EXHIBIT "D-1"
Submit 1
State Lease - 4 Copies
Fee Lease - 3 Copies

DISTRICT II
P.O. Drawer DD, Artesia, NM 88211-0719

DISTRICT III
1000 Rio Bravos Rd., Artesia, NM 87410

DISTRICT IV
P.O. BOX 2068, SANTA FE, N.M. 87504-2068

OIL CONSERVATION DIVISION

P.O. Box 2088
Santa Fe, New Mexico 87504-2088

☐ AMENDED REPORT

WELL LOCATION AND ACREAGE DEDICATION PLAT

API Number 30-025-35799	Pool Code 50350	Pool Name Penrose Skelly; Grayburg
Property Code 24427	Property Name HAWK "B-1"	Well Number 26
OGRID No. 873	Operator Name APACHE CORPORATION	Elevation 3497'

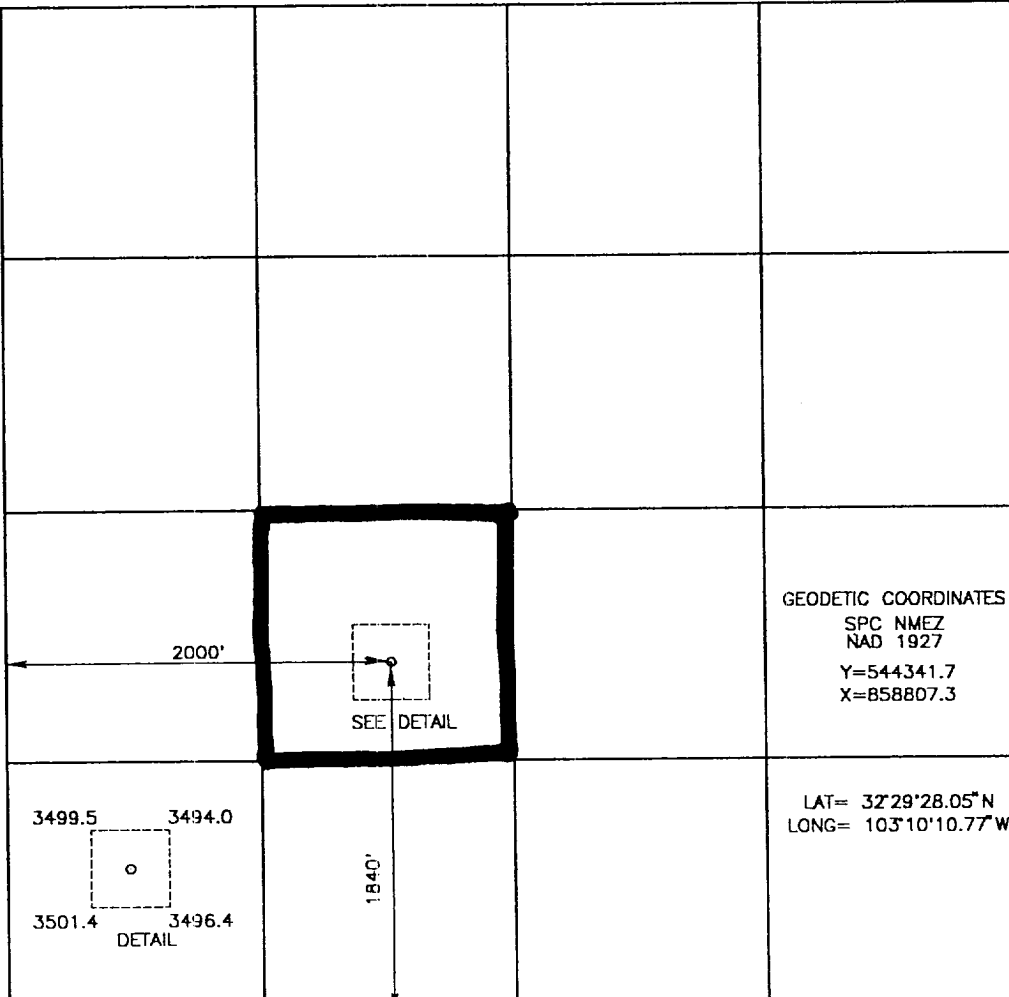


Surface Location

UL or lot No. K	Section 9	Township 21 S	Range 37 E	Lot Idn	Feet from the 1840	North/South line SOUTH	Feet from the 2000	East/West line WEST	County LEA
--------------------	--------------	------------------	---------------	---------	-----------------------	---------------------------	-----------------------	------------------------	---------------

Bottom Hole Location If Different From Surface

UL or lot No.	Section	Township	Range	Lot Idn	Feet from the	North/South line	Feet from the	East/West line	County
Dedicated Acres 40		Joint or Infill	Consolidation Code	Order No.					

NO ALLOWABLE WILL BE ASSIGNED TO THIS COMPLETION UNTIL ALL INTERESTS HAVE BEEN CONSOLIDATED
OR A NON-STANDARD UNIT HAS BEEN APPROVED BY THE DIVISION

				GEODETTIC COORDINATES SPC NMEZ NAD 1927 Y=544341.7 X=858807.3	
LAT= 32°29'28.05"N LONG= 103°10'10.77"W					
3499.5 3494.0 3501.4 3496.4 DETAIL					
OPERATOR CERTIFICATION I hereby certify the the information contained herein is true and complete to the best of my knowledge and belief.  Signature Harold Swain Printed Name Engineering Tech Title 11/07/01 Date					
SURVEYOR CERTIFICATION I hereby certify that the well location shown on this plat was plotted from field notes of actual surveys made by me or under my supervision, and that the same is true and correct to the best of my belief. NOVEMBER 1, 2001 Date Surveyed Signature & Seal of Professional Surveyor  Certificate No. RONALD G. EDSON 3239 12641					