

UNITED STATES
DEPARTMENT OF THE INTERIOR
BUREAU OF LAND MANAGEMENT

N.M. Oil Conservation Division
1625 N. Frenon Dr.
Hobbs, NM 88240

FORM APPROVED
Budget Bureau No. 1004-0135
Expires: November 30, 2000

SUNDRY NOTICES AND REPORTS ON WELLS

Do not use this form for proposals to drill or to re-enter an
abandoned well. Use Form 3160-3 (APD) for such proposals.

SUBMIT IN TRIPLICATE - Other instructions on reverse side

1. Type of Well

☒ Oil Well ☐ Gas Well ☐ Other

2. Name of Operator

Apache Corporation

3a. Address

6120 South Yale, Suite 1500, Tulsa, OK 74136

3b. Phone No. (include area code)

918/491-4900

4. Location of Well (Footage, Sec., T., R., M., or Survey Description)

866' 990' FNL & 1817' FEL (NW/4-NE/4), Section 32-18S-38E

5. Lease Serial No.

LC-031741-A

6. If Indian, Allottee or Tribe Name

7. If Unit or CA/Agreement, Name and/or No.

8. Well Name and No.

Hawk A #12

9. API Well No.

38-025-35872

10. Field and Pool, or Exploratory Area

Penrose Skelly; Grayburg

11. County or Parish, State

Lea

12. CHECK APPROPRIATE BOX(S) TO INDICATE NATURE OF NOTICE, REPORT, OR OTHER DATA

TYPE OF SUBMISSION

- ☐ Notice of Intent
☒ Subsequent Report
☐ Final Abandonment Notice

TYPE OF ACTION

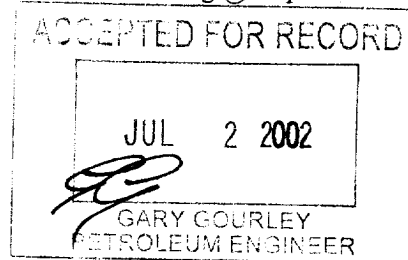
- ☒ Acidize ☐ Deepen ☐ Production (Start/Resume) ☐ Water Shut-Off
☐ Alter Casing ☐ Fracture Treat ☐ Reclamation ☐ Well Integrity
☐ Casing Repair ☐ New Construction ☐ Recomplete ☒ Other Spud &
☐ Change Plans ☐ Plug and Abandon ☐ Temporarily Abandon ☐ Cement surface &
☐ Convert to Injection ☐ Plugback ☐ Water Disposal ☐ production casing

13. Describe Proposed or Completed Operation (clearly state all pertinent details, including estimated starting date of any proposed work and approximate duration thereof. If the proposal is to deepen directionally or recompleat horizontally, give subsurface locations and measured and true vertical depths of all pertinent markers and zones. Attach the Bond under which the work will be performed or provide the Bond No. on file with BLM/BIA. Required subsequent reports shall be filed within 30 days following completion of the involved operations. If the operation results in a multiple completion or recompleat in a new interval, a Form 3160-4 shall be filed once testing has been completed. Final Abandonment Notices shall be filed only after all requirements, including reclamation, have been completed, and the operator has determined that the site is ready for final inspection.)

06/04/02 MIRU Capstar Rig #8. Spud well at 10:00 am.

06/04/02 Drilled 12-1/4" hole to 412'. Ran 9 jts 9-5/8" 24# J55 STC casing, set at 409'. Cement with 350 sxs Class C. Circulated 88 sxs cement to pit. WOC 11 hours.

06/09/02 Drilled 7-7/8" hole to 4210'. Ran 100 jts 5-1/2" 17# J55 LTC casing, set at 4205'. Cement with 800 sxs 35/65 Poz, tail with 250 sxs Class C. Circulated 145 sxs cement to pit. FC at 4158'. FS at 4205'. Release rig @ 12 pm 6/9/02.



14. I hereby certify that the foregoing is true and correct
Name (Printed/Typed)

Shelley Faurot

Title Administrative Assistant

Signature

Date 6/20/02

THIS SPACE FOR FEDERAL OR STATE OFFICE USE

Approved by

Title

Date

Conditions of approval, if any, are attached. Approval of this notice does not warrant or certify that the applicant holds legal or equitable title to those rights in the subject lease which would entitle the applicant to conduct operations thereon.

Office

Title 18 U.S.C. Section 1001 and Title 43 U.S.C. Section 1212, make it a crime for any person knowingly and willfully to make to any department or agency of the United States any false, fictitious or fraudulent statements or representations as to any matter within its jurisdiction.

GWW

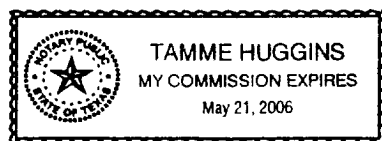
Apache Corporation
Attn: Drilling Dept.
6120 S. Yale Ste 1500, Tulsa, OK 74136


Hawk"A" #12
Lea County, New Mexico

412	4.12	1	1.75	7.21	7.21
861	4.49	1	1.75	7.86	15.07
1237	3.76	1 1/4	2.19	8.23	23.29
1644	4.07	3/4	1.31	5.34	28.63
2049	4.05	3/4	1.31	5.32	33.95
2488	3.39	1	1.75	7.68	41.63
2987	4.99	1 1/4	2.19	10.92	52.55
3420	4.33	1/4	0.44	1.89	54.44
3860	4.40	1/2	0.88	3.85	58.29
4210	3.50	1/2	0.88	3.06	61.36


Michael Roghair - General Manager

The attached instrument was acknowledged before me on the 13th day of June, 2002 by Michael Roghair - General Manager, CapStar Drilling, Inc.




Notary Public