

STRICT I
Box 1980, Hobbs, NM 88241-1980

State of New Mexico
Energy, Minerals and Natural Resources Department

EXHIBIT D

STRICT II
Drawer DD, Artesia, NM 88211-0719

OIL CONSERVATION DIVISION
P.O. Box 2088
Santa Fe, New Mexico 87504-2088

Submit to
State Lease - 4 Copies
Fee Lease - 3 Copies

STRICT III
PO Rio Hondo Ed., Artec, NM 87410

STRICT IV
Box 2088, SANTA FE, N.M. 87504-2088

WELL LOCATION AND ACREAGE DEDICATION PLAT

☐ AMENDED REPORT

| | | |
|----------------------------|-------------------------------------|---------------------------------------|
| API Number 30-015-35872 | Pool Code 50350 | Pool Name Penrose Skelly; Grayburg |
| Property Code 24426 | Property Name HAWK A | Well Number 12 |
| OGRID No. 873 | Operator Name APACHE CORPORATION | Elevation 3509 |

Surface Location

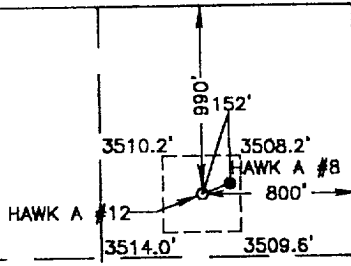


| TL or Lot No. | Section | Township | Range | Lot Idn | Feet from the | North/South line | Feet from the | East/West line | County |
|---------------|---------|----------|-------|---------|---------------|------------------|---------------|----------------|--------|
| A | 8 | 21-S | 37-E | | 990 | NORTH | 800 | EAST | LEA |

Bottom Hole Location If Different From Surface

| TL or lot No. | Section | Township | Range | Lot Idn | Feet from the | North/South line | Feet from the | East/West line | County |
|---------------|---------|----------|-------|---------|---------------|------------------|---------------|----------------|--------|
| | | | | | | | | | |

| | | | |
|-----------------------|-----------------|--------------------|-----------|
| Dedicated Acres 40 | Joint or Infill | Consolidation Code | Order No. |
|-----------------------|-----------------|--------------------|-----------|

NO ALLOWABLE WILL BE ASSIGNED TO THIS COMPLETION UNTIL ALL INTERESTS HAVE BEEN CONSOLIDATED
OR A NON-STANDARD UNIT HAS BEEN APPROVED BY THE DIVISION

| | | |
|---|--|--|
|  | <p>NMSPC EZ 1927 Y = 546886.9 X = 854480.1 LAT. 32°29'52.30"N LONG. 103°10'43.33"W</p> | OPERATOR CERTIFICATION I hereby certify the the information contained herein is true and complete to the best of my knowledge and belief.  Signature Harold Swain Printed Name Eng. Tech Title 01/14/02 Date |
| | | SURVEYOR CERTIFICATION I hereby certify that the well location shown on this plat was plotted from field notes of actual surveys made by me or under my supervision, and that the same is true and correct to the best of my belief. DECEMBER 20, 2001 Date Surveyed Signature & Seal of Professional Surveyor  01.11.1327 Certificate No. RONALD J. KIDSON 3239 GARY KIDSON 12841 |