

UNITED STATES
DEPARTMENT OF THE INTERIOR
BUREAU OF LAND MANAGEMENT

FORM APPROVED
Budget Bureau No. 1004-0135
Expires: November 30, 2000

SUNDRY NOTICES AND REPORTS ON WELLS

Do not use this form for proposals to drill or to re-enter an
abandoned well. Use Form 3160-3 (APD) for such proposals.

SUBMIT IN TRIPLICATE - Other instructions on reverse side

1. Type of Well

☒ Oil Well ☐ Gas Well ☐ Other

2. Name of Operator

Apache Corporation

3a. Address

6120 South Yale, Suite 1500 Tulsa, Oklahoma 74136-4224

3b. Phone No. (include area code)

918-491-4957

4. Location of Well (Footage, Sec., T., R., M., or Survey Description)

990' FNL & 660' FWL of Section 8-T21S-R37E, Unit D (NW 1/4, NW 1/4)

5. Lease Serial No.

LC-031741-A

6. If Indian, Allottee or Tribe Name

7. If Unit or CA/Agreement, Name and/or No.

8. Well Name and No.

Hawk A #18

9. API Well No.

30-025-35952

10. Field and Pool, or Exploratory Area

Penrose Skelly; Grayburg

11. County or Parish, State

Lea, NM

12. CHECK APPROPRIATE BOX(S) TO INDICATE NATURE OF NOTICE, REPORT, OR OTHER DATA


TYPE OF SUBMISSION	TYPE OF ACTION			
<input type="checkbox"/> Notice of Intent	<input type="checkbox"/> Acidize	<input type="checkbox"/> Deepen	<input type="checkbox"/> Production (Start/Resume)	<input type="checkbox"/> Water Shut-Off
<input checked="" type="checkbox"/> Subsequent Report	<input type="checkbox"/> Alter Casing	<input type="checkbox"/> Fracture Treat	<input type="checkbox"/> Reclamation	<input type="checkbox"/> Well Integrity
<input type="checkbox"/> Final Abandonment Notice	<input type="checkbox"/> Casing Repair	<input type="checkbox"/> New Construction	<input type="checkbox"/> Recomplete	<input checked="" type="checkbox"/> Other Spud,
	<input type="checkbox"/> Change Plans	<input type="checkbox"/> Plug and Abandon	<input type="checkbox"/> Temporarily Abandon	cement, surface &
	<input type="checkbox"/> Convert to Injection	<input type="checkbox"/> Plugback	<input type="checkbox"/> Water Disposal	Prod casing

13. Describe Proposed or Completed Operation (clearly state all pertinent details, including estimated starting date of any proposed work and approximate duration thereof. If the proposal is to deepen directionally or recompleat horizontally, give subsurface locations and measured and true vertical depths of all pertinent markers and zones. Attach the Bond under which the work will be performed or provide the Bond No. on file with BLM/BIA. Required subsequent reports shall be filed within 30 days following completion of the involved operations. If the operation results in a multiple completion or recompleat in a new interval, a Form 3160-4 shall be filed once testing has been completed. Final Abandonment Notices shall be filed only after all requirements, including reclamation, have been completed, and the operator has determined that the site is ready for final inspection.)

8/29/02 MIRU Capstar #8. Spud Well.

8/29/02 Drilled 12 1/4" hole to 420'. Ran 10 Jts 8 5/8" of 24# J-55 STC casing set at 420'. Cement w/ 350 sx Class C, circ 16 sx to surface

9/3/02 Drilled 7 7/8" hole to 4,193'. Ran 96 Jts of 5 1/2" 17# J-55 LTC casing set at 4,193'. Cmt lead w/ 625 sx Class C, tail w/250 sx Class C, circ 55 sx to surface. Float Collar @ 4146'. Top of Float Shoe @ 4192'. Release Rig @ 6:00 p.m.



14. I hereby certify that the foregoing is true and correct
Name (Printed/Typed)

Kara Coday

Title

Sr. Engineering Technician

Signature

Kara Coday

Date

10/11/2002

THIS SPACE FOR FEDERAL OR STATE OFFICE USE

Approved by

Conditions of approval, if any, are attached. Approval of this notice does not warrant or certify that the applicant holds legal or equitable title to those rights in the subject lease which would entitle the applicant to conduct operations thereon.

Title

Date

Office


Title 18 U.S.C. Section 1001 and Title 43 U.S.C. Section 1212, make it a crime for any person knowingly and willfully to make to any department or agency of the United States any false, fictitious or fraudulent statements or representations as to any matter within its jurisdiction.

Ka

Apache Corporation
2000 Post Oak , Suite 100
Houston, TX. 77056

Hawk "A" #18
Lea County, New Mexico


420	4.20	3/4	1.31	5.51	5.51
818	3.98	3/4	1.31	5.22	10.74
1218	4.00	1	1.75	7.00	17.74
1598	3.80	1	1.75	6.65	24.39
2005	4.07	3/4	1.31	5.34	29.73
2405	4.00	1 1/2	2.63	10.50	40.23
2811	4.06	1	1.75	7.11	47.33
3216	4.05	1 1/4	2.19	8.86	56.19
3589	3.73	1 1/4	2.19	8.16	64.35
3996	4.07	1	1.75	7.12	71.47
4200	2.04	1	1.75	3.57	75.04



Michael Roghair - General Manager

The attached instrument was acknowledged before me on the 6th day of
September 2002 by Michael Roghair - General Manager, CapStar Drilling, Inc.




Notary Public