

District I  
1625 N. French Dr., Hobbs, NM 88240  
District II  
1301 W. Grand Avenue, Artesia, NM 88210  
District III  
1000 Rio Brazos Road, Aztec, NM 87410  
District IV  
1220 S. St. Francis Dr., Santa Fe, NM 87505

State of New Mexico  
Energy Minerals and Natural Resources

Form C-101  
Revised March 17, 1999

Oil Conservation Division  
1220 South St. Francis Dr.  
Santa Fe, NM 87505

Submit to appropriate District Office  
State Lease - 6 Copies  
Fee Lease - 5 Copies

~~X~~ AMENDED REPORT

APPLICATION FOR PERMIT TO DRILL, RE-ENTER, DEEPEN, PLUGBACK, OR ADD A ZONE

<sup>1</sup> Operator Name and Address Lewis B. Burleson, Inc. P.O. Box 2479 Midland, Texas 79702		<sup>2</sup> OGRID Number 013300
		<sup>3</sup> API Number 30-025-36070
<sup>4</sup> Property Code 005896	<sup>5</sup> Property Name State 10	<sup>6</sup> Well No. 2

<sup>7</sup> Surface Location

UL or lot no.	Section	Township	Range	Lot Idn	Feet from the	North/South line	Feet from the	East/West line	County
E	10	21-S	37-E		2273	North	467	West	LEA

<sup>8</sup> Proposed Bottom Hole Location If Different From Surface

UL or lot no.	Section	Township	Range	Lot Idn	Feet from the	North/South line	Feet from the	East/West line	County
<sup>9</sup> Proposed Pool 1 Watz, Abo					<sup>10</sup> Proposed Pool 2				

<sup>11</sup> Work Type Code N/D	<sup>12</sup> Well Type Code 0	<sup>13</sup> Cable/Rotary Rotary	<sup>14</sup> Lease Type Code S	<sup>15</sup> Ground Level Elevation 3461
<sup>16</sup> Multiple N	<sup>17</sup> Proposed Depth 7500	<sup>18</sup> Formation Abo	<sup>19</sup> Contractor Cap-Star	<sup>20</sup> Spud Date 1/05/2003

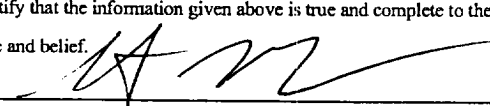


<sup>21</sup> Proposed Casing and Cement Program

Hole Size	Casing Size	Casing weight/foot	Setting Depth	Sacks of Cement	Estimated TOC
12-1/4	8-5/8	24	1350	750	Surf.
7-7/8	5-1/2	17#	7500	1850	Surf.

<sup>22</sup> Describe the proposed program. If this application is to DEEPEN or PLUG BACK, give the data on the present productive zone and proposed new productive zone.  
Describe the blowout prevention program, if any. Use additional sheets if necessary.

Drill to Abo. Install necessary BOP (see diagram)  
Complete in Watz (Abo) pool

Permit Expires 12/31/2003  
Date Unless Extended  
Deepen

<sup>23</sup> I hereby certify that the information given above is true and complete to the best of my knowledge and belief. Signature: 		<b>OIL CONSERVATION DIVISION</b> ORIGINAL SIGNED BY: 	
Printed name: Steven L. Burleson		Title: 	
Title: Vice-President		Approval Date:	Expiration Date:
Date: 12/12/2002	Phone: 915/683-4747	Conditions of Approval: DEC 16 2002 Attached <input type="checkbox"/>	

MP