

NO. OF COPIES RECEIVED	
DISTRIBUTION	
SANTA FE	
FILE	
U.S.G.S.	
LAND OFFICE	
TRANSPORTER	OIL
	GAS
OPERATOR	
PRORATION OFFICE	

NEW MEXICO OIL CONSERVATION COMMISSION  
REQUEST FOR ALLOWABLE  
AND  
AUTHORIZATION TO TRANSPORT OIL AND NATURAL GAS

Form C-104  
Supersedes Old C-104 and C-11  
Effective 1-1-65

Operator Conoco Inc.	
Address P.O. Box 460, Hobbs, New Mexico 88240	
Reason(s) for filing (Check proper box)	Other (Please explain)
New Well <input type="checkbox"/>	Change of corporate name from Continental Oil Company effective July 1, 1979.
Redemption <input type="checkbox"/>	
Change in Ownership <input type="checkbox"/>	
If change of ownership give name and address of previous owner	

I. DESCRIPTION OF WELL AND LEASE			
Lease Name Bell Lake State #	Well No. Pool Name, including Formation 1 Bell Lake Morrow, So (Gas)	Kind of Lease State, Federal or Fee	Lease No. E-5896
Location Unit Letter N 330 Feet From The S Line and 2970 Feet From The E			
Line of Section 31 Township 23-S Range 34-E, NMPM, Lea County			





II. DESIGNATION OF TRANSPORTER OF OIL AND NATURAL GAS						
Name of Authorized Transporter of Oil <input type="checkbox"/> or Condensate <input type="checkbox"/>	Address (Give address to which approved copy of this form is to be sent)					
Name of Authorized Transporter of Casinghead Gas <input type="checkbox"/> or Dry Gas <input checked="" type="checkbox"/>	Address (Give address to which approved copy of this form is to be sent)					
Transwestern Pipeline Co.	Box 2018 Roswell, N.M.					
If well produces oil or liquids, give location of tanks.	Alt.	Sec.	Twp.	Rge.	Is gas actually connected?	When

If this production is commingled with that from any other lease or pool, give commingling order number:

V. COMPLETION DATA									
Designate Type of Completion - (X)		Oil Well	Gas Well	New Well	Workover	Deepen	Plug Back	Same Res'v.	Diff. Res'v.
Date Spudded	Date Compl. Ready to Prod.	Total Depth			P.B.T.D.				
Elevations (DF, RKD, RT, GR, etc.)	Name of Producing Formation	Top Oil/Gas Pay			Tubing Depth				
Perforations					Depth Casing Shoe				
TUBING, CASING, AND CEMENTING RECORD									
HOLE SIZE	CASING & TUBING SIZE		DEPTH SET		SACKS CEMENT				

VI. TEST DATA AND REQUEST FOR ALLOWABLE OIL WELL		(Test must be after recovery of total volume of load oil and must be equal to or exceed top allowable for this depth or be for full 24 hours)	
Date First New Oil Run To Tanks	Date of Test	Producing Method (Flow, pump, gas lift, etc.)	
Length of Test	Tubing Pressure	Casing Pressure	Choke Size
Actual Prod. During Test	Oil - Bbls.	Water - Bbls.	Gas - MCF

GAS WELL			
Actual Prod. Test-MCF/D	Length of Test	Bbls. Condensate/MMCF	Gravity of Condensate
Testing Method (pilot, back pr.)	Tubing Pressure (Shut-in)	Casing Pressure (Shut-in)	Choke Size

VII. CERTIFICATE OF COMPLIANCE		OIL CONSERVATION COMMISSION	
I hereby certify that the rules and regulations of the Oil Conservation Commission have been complied with and that the information given above is true and complete to the best of my knowledge and belief.		APPROVED JUL 23 1979, 19	
BY 		BY 	
TITLE 		TITLE District Supervisor	
This form is to be filed in compliance with RULE 1104.		If this is a request for allowable for a newly drilled or deepened well, this form must be accompanied by a tabulation of the deviation tests taken on the well in accordance with RULE 111.	
All sections of this form must be filled out completely for allowable on new and recompleted wells.		Fill out only Sections I, II, III, and VI for changes of owner, well name or number, or transporter, or other such change of condition.	
Separate Forms C-104 must be filed for each pool in multiply completed wells.			
 Division Manager 6/8/79 10CD (5) PARTNERS FILE			