

OIL CONSERVATION COMMISSION

BOX 2045

HOBBS, NEW MEXICO

DATE Oct. 31, 1956

MR. W. B. MACEY
OIL CONSERVATION COMMISSION
P. O. BOX 871
SANTA FE, NEW MEXICO

RE:
PROPOSED NFO. ORDER NO. 300

Dear Mr. Macey:

I have examined the application for "No Flare Order " for the

Gulf Oil Corp. A. L. Christmas #5 & 6 27-22-36
Lease and Well No. S-T-R

and my recommendations are:

O.K. --- C.R.

O.K. --- J.W.R.

Yours very truly,

OIL CONSERVATION COMMISSION

Engineer-District 1

NFO - 500



PETROLEUM AND OTHER PRODUCTS


GULF OIL CORPORATION

P. O. DRAWER 1290 · FORT WORTH 1, TEXAS

October 18, 1956

FORT WORTH
PRODUCTION DIVISION

Re: Application for Exception to
No-Flare Order R-553

 Oil Conservation Commission
State of New Mexico
Santa Fe, New Mexico

Gentlemen:

Gulf Oil Corporation respectfully request that the Oil Conservation Commission grant an exception to No-Flare Order R-553 insofar as it pertains to Gulf's A. L. Christmas "A" Wells Nos. 5 and 6 and in support thereof furnishes the following facts:

The A. L. Christmas "A" Well No. 5 is located 1980 feet from the South line and 1980 feet from the East line of Section 27, T-22-S, R-36-E, Lea County, New Mexico. This well was completed August 31, 1956, in the South Eunice Pool and it initially produced at the rate of 384 barrels of oil per day with a gas-oil ratio of 821 cubic feet per barrel. An oil allowable of 39 barrels per calendar day was assigned to the well.

The A. L. Christmas "A" Well No. 6 is located 330 feet from the North line and 990 feet from the East line of Section 27, T-22-S, R-36-E, Lea County, New Mexico. This well was completed September 20, 1956, in the South Eunice Pool and it initially produced at the rate of 55 barrels of oil per day with a gas-oil ratio of 1322 cubic feet per barrel. An oil allowable of 39 barrels per calendar day was effective from September 20, 1956.

We have been endeavoring to obtain a market for the gas from the above two described wells. Phillips Petroleum Company and United Carbon Company have been asked to consider connecting this gas into their low pressure gas gathering systems. Both of these companies are presently making a study to determine if the gas in the general

United Carbon
connected
to off-gas

30 days
11/6/56
true
12/1/56



PETROLEUM AND ITS PRODUCTS

GULF OIL CORPORATION

P.O. DRAWER 1290 FORT WORTH 1, TEXAS

October 13, 1956

PRODUCTION DIVISION
FORT WORTH

Re: Application for Extension of
Lease Order 8-153

Oil Conservation Commission
State of New Mexico
Santa Fe, New Mexico

Oil Conservation Commission
The following information was furnished to the Oil Conservation Commission by the Gulf Oil Corporation on October 13, 1956, in response to your letter of September 28, 1956, regarding the application for extension of Lease Order 8-153.

The A. I. Chubbuck No. 1 well is located 1930 feet from the south line and 990 feet from the east line of Section 20, T-23-S, R-36-E, Lea County, New Mexico. This well was completed August 23, 1956, in the South Basin and it initially produced at the rate of 354 barrels of oil per day with a gas-oil ratio of 481 cubic feet per barrel. An oil allowance of 39 barrels per calendar day was assumed to the well.

The A. I. Chubbuck No. 2 well is located 1930 feet from the north line and 990 feet from the east line of Section 20, T-23-S, R-36-E, Lea County, New Mexico. This well was completed September 20, 1956, in the South Basin and it initially produced at the rate of 39 barrels of oil per day with a gas-oil ratio of 1322 cubic feet per barrel. An oil allowance of 39 barrels per calendar day was effective from September 20, 1956.

We have been endeavoring to obtain a market for the gas from the above two gas-bearing wells. Phillips Petroleum Company and United Carbon Company have been asked to consider connecting this gas into their low pressure gas gathering systems. Both of these companies are presently making a study to determine if the gas in the general

10/18/56

vicinity of our Christmas "A" Lease is of sufficient volume and quality to economically justify the cost of a gathering system extension required to connect the gas. We will closely watch these potential market outlets and continue our efforts to obtain a market for the gas being flared.

In view of the foregoing and to keep the wells on production and thereby protect correlative rights, it is requested that the Oil Conservation Commission issue an exception to its No-Flare Order R-553 with respect to a casinghead gas volume of approximately 32 MCF per day from A. L. Christmas "A" Well No. 5 and 52 MCF per day from A. L. Christmas "A" Well No. 6 which will be vented pending receipt of a connection.

Yours very truly,



B. E. THOMPSON

cc: New Mexico Oil Conservation Commission
P. O. Box 2045
Hobbs, New Mexico

[illegible]

1. The first of these is the fact that the Commission has not yet received any information from the Government of the United States regarding the activities of the Committee for the Liberation of the People of the East (CLPE) in the United States. The Commission is therefore unable to determine whether the CLPE is a legitimate organization or a subversive one.

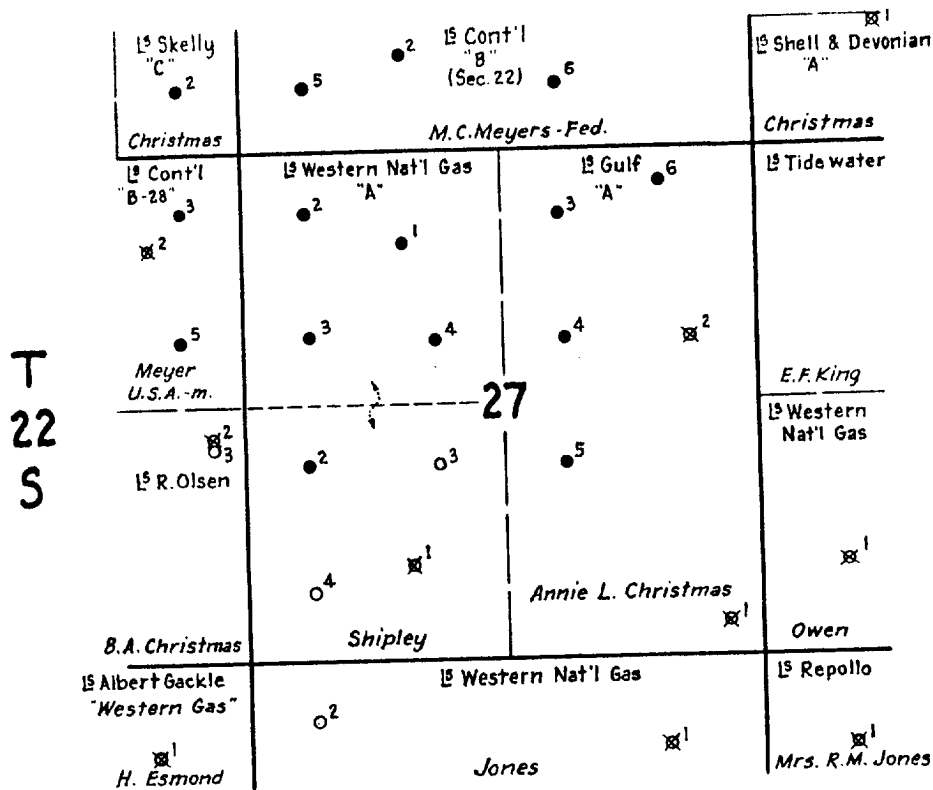
1993-1994

Figure 1

100

101-102-103-104-105-106-107-108-109-110-111-112-113-114-115-116-117-118-119-120-121-122-123-124-125-126-127-128-129-130-131-132-133-134-135-136-137-138-139-140-141-142-143-144-145-146-147-148-149-150-151-152-153-154-155-156-157-158-159-160-161-162-163-164-165-166-167-168-169-170-171-172-173-174-175-176-177-178-179-180-181-182-183-184-185-186-187-188-189-190-191-192-193-194-195-196-197-198-199-200-201-202-203-204-205-206-207-208-209-210-211-212-213-214-215-216-217-218-219-220-221-222-223-224-225-226-227-228-229-230-231-232-233-234-235-236-237-238-239-240-241-242-243-244-245-246-247-248-249-250-251-252-253-254-255-256-257-258-259-260-261-262-263-264-265-266-267-268-269-270-271-272-273-274-275-276-277-278-279-280-281-282-283-284-285-286-287-288-289-290-291-292-293-294-295-296-297-298-299-300-301-302-303-304-305-306-307-308-309-310-311-312-313-314-315-316-317-318-319-320-321-322-323-324-325-326-327-328-329-330-331-332-333-334-335-336-337-338-339-340-341-342-343-344-345-346-347-348-349-350-351-352-353-354-355-356-357-358-359-360-361-362-363-364-365-366-367-368-369-370-371-372-373-374-375-376-377-378-379-380-381-382-383-384-385-386-387-388-389-390-391-392-393-394-395-396-397-398-399-400-401-402-403-404-405-406-407-408-409-410-411-412-413-414-415-416-417-418-419-420-421-422-423-424-425-426-427-428-429-430-431-432-433-434-435-436-437-438-439-440-441-442-443-444-445-446-447-448-449-450-451-452-453-454-455-456-457-458-459-460-461-462-463-464-465-466-467-468-469-470-471-472-473-474-475-476-477-478-479-480-481-482-483-484-485-486-487-488-489-490-491-492-493-494-495-496-497-498-499-500-501-502-503-504-505-506-507-508-509-510-511-512-513-514-515-516-517-518-519-520-521-522-523-524-525-526-527-528-529-530-531-532-533-534-535-536-537-538-539-540-541-542-543-544-545-546-547-548-549-550-551-552-553-554-555-556-557-558-559-560-561-562-563-564-565-566-567-568-569-570-571-572-573-574-575-576-577-578-579-580-581-582-583-584-585-586-587-588-589-590-591-592-593-594-595-596-597-598-599-600-601-602-603-604-605-606-607-608-609-610-611-612-613-614-615-616-617-618-619-620-621-622-623-624-625-626-627-628-629-630-631-632-633-634-635-636-637-638-639-640-641-642-643-644-645-646-647-648-649-650-651-652-653-654-655-656-657-658-659-660-661-662-663-664-665-666-667-668-669-670-671-672-673-674-675-676-677-678-679-680-681-682-683-684-685-686-687-688-689-690-691-692-693-694-695-696-697-698-699-700-701-702-703-704-705-706-707-708-709-710-711-712-713-714-715-716-717-718-719-720-721-722-723-724-725-726-727-728-729-730-731-732-733-734-735-736-737-738-739-740-741-742-743-744-745-746-747-748-749-750-751-752-753-754-755-756-757-758-759-760-761-762-763-764-765-766-767-768-769-770-771-772-773-774-775-776-777-778-779-780-781-782-783-784-785-786-787-788-789-790-791-792-793-794-795-796-797-798-799-800-801-802-803-804-805-806-807-808-809-810-811-812-813-814-815-816-817-818-819-820-821-822-823-824-825-826-827-828-829-830-831-832-833-834-835-836-837-838-839-840-841-842-843-844-845-846-847-848-849-850-851-852-853-854-855-856-857-858-859-860-861-862-863-864-865-866-867-868-869-870-871-872-873-874-875-876-877-878-879-880-881-882-883-884-885-886-887-888-889-890-891-892-893-894-895-896-897-898-899-900-901-902-903-904-905-906-907-908-909-910-911-912-913-914-915-916-917-918-919-920-921-922-923-924-925-926-927-928-929-930-931-932-933-934-935-936-937-938-939-940-941-942-943-944-945-946-947-948-949-950-951-952-953-954-955-956-957-958-959-960-961-962-963-964-965-966-967-968-969-970-971-972-973-974-975-976-977-978-979-980-981-982-983-984-985-986-987-988-989-990-991-992-993-994-995-996-997-998-999-1000-1001-1002-1003-1004-1005-1006-1007-1008-1009-1010-1011-1012-1013-1014-1015-1016-1017-1018-1019-1020-1021-1022-1023-1024-1025-1026-1027-1028-1029-1030-1031-1032-1033-1034-1035-1036-1037-1038-1039-1040-1041-1042-1043-1044-1045-1046-1047-1048-1049-1050-1051-1052-1053-1054-1055-1056-1057-1058-1059-1060-1061-1062-1063-1064-1065-1066-1067-1068-1069-1070-1071-1072-1073-1074-1075-1076-1077-1078-1079-1080-1081-1082-1083-1084-1085-1086-1087-1088-1089-1090-1091-1092-1093-1094-1095-1096-1097-1098-

R 36 E



GULF OIL CORPORATION
FORT WORTH PRODUCTION DIVISION
Scale 1" = 2,000'

Plat Accompanying Application for
Exception to No-Flare Order
South Eunice Pool

Gulf A. L. Christmas "A" Lease -
320-acres

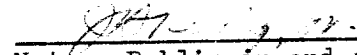
STATE OF TEXAS

COUNTY OF TARRANT

BEFORE ME, the undersigned authority, on this day personally appeared J. R. SHERMAN, Division Gas Engineer of the Fort Worth Production Division of Gulf Oil Corporation, who, after being by me duly sworn, upon his oath states that, to the best of his knowledge, the statements contained in the foregoing Application of Gulf Oil Corporation, dated October 18, 1956, are true and correct, ~~and that copies of such Application were duly deposited on _____, 1956, in the United States post office as registered mail, with all charges prepaid, addressed to each of the parties shown receiving carbon copies of such Application.~~


J. R. SHERMAN

SUBSCRIBED AND SWORN to before me by the said J. R. Sherman this 18th day of October, 1956, to certify which witness my hand and seal of office.


J. H. King, Jr.
Notary Public in and for Tarrant
County, Texas

My Commission Expires:

June 1, 1957