


The distance from Phillips Petroleum Company's gathering system to our State McDonald A/G 1 "B" Lease is approximately $1\frac{1}{2}$ miles.


We enclose a plat showing the well locations, the offset ownership and location of the tank battery.

I, B. G. Howard, duly authorized agent of this Company do certify that the above statements are true and correct to the best of my knowledge.


Superintendent

State of : New Mexico

County of : Lea

Subscribed and sworn to before me on this the 3rd day of
April, 1958,  Notary Public in
and for Lea County, New Mexico

My Commission Expires January 28, 1959

RRG:b


Enc. (Orig & 2 copies)

cc: Mr. I. G. Burrell, Houston
Mr. C. S. Mills, Midland
Mr. D. V. Kitley, Midland
Mr. R. F. Montgomery

The distance from Phillips Petroleum Company's
refining system to our State National A/C I "B" lease is
approximately 15 miles.

To enclose I plat showing the well location, the
other ownership and location of the land battery.

I, J. L. Howard, duly authorized agent of
this Company do certify that the above stated
facts are true and correct to the best of my
knowledge.


Superintendent

State of New Mexico
County of Lea

Subscribed and sworn to before me on this 14th day of
April, 1938, at _____, New Mexico.

and for the County, New Mexico

My Commission Expires January 28, 1939

WITNESSES
Jno. (Print & 2 copies)
cc: Mr. L. O. Brumley, Houston
Mr. L. O. Miller, Midland
Mr. L. O. Elsey, Midland
Mr. L. O. Montgomery