

NO. OF COPIES RECEIVED	
DISTRIBUTION	
SANTA FE	
FILE	
U.S.G.S.	
LAND OFFICE	
OPERATOR	

NEW MEXICO OIL CONSERVATION COMMISSION

Form C-103
Supersedes Old
C-102 and C-103
Effective 1-1-65

Nov 15 1 22 PM '65

5a. Indicate Type of Lease	
State <input type="checkbox"/>	Fee <input checked="" type="checkbox"/>
5. State Oil & Gas Lease No.	

SUNDRY NOTICES AND REPORTS ON WELLS

(DO NOT USE THIS FORM FOR PROPOSALS TO DRILL OR TO DEEPEN OR PLUG BACK TO A DIFFERENT RESERVOIR. USE "APPLICATION FOR PERMIT -" (FORM C-101) FOR SUCH PROPOSALS.)

1. OIL WELL <input checked="" type="checkbox"/> GAS WELL <input type="checkbox"/> OTHER <input type="checkbox"/>		7. Unit Agreement Name
2. Name of Operator TEXAS PACIFIC OIL COMPANY		8. Farm or Lease Name King N. W.
3. Address of Operator P. O. Box 1069; Hobbs, New Mexico		9. Well No. 5
4. Location of Well UNIT LETTER E , 660 FEET FROM THE west LINE AND 1650 FEET FROM THE north LINE, SECTION 1 TOWNSHIP 23-S RANGE 36-E NMPM.		10. Field and Pool, or Wildcat Langlie Mattix
15. Elevation (Show whether DF, RT, GR, etc.) 3433 G.L.		12. County Lea

Check Appropriate Box To Indicate Nature of Notice, Report or Other Data
NOTICE OF INTENTION TO:

PERFORM REMEDIAL WORK <input type="checkbox"/>	PLUG AND ABANDON <input type="checkbox"/>
TEMPORARILY ABANDON <input type="checkbox"/>	CHANGE PLANS <input type="checkbox"/>
PULL OR ALTER CASING <input type="checkbox"/>	OTHER <input type="checkbox"/>

SUBSEQUENT REPORT OF:

REMEDIAL WORK <input type="checkbox"/>	ALTERING CASING <input type="checkbox"/>
COMMENCE DRILLING OPNS. <input type="checkbox"/>	PLUG AND ABANDONMENT <input type="checkbox"/>
CASING TEST AND CEMENT JOB <input type="checkbox"/>	OTHER TEMPORARILY ABANDONED <input checked="" type="checkbox"/>

17. Describe Proposed or Completed Operations (Clearly state all pertinent details, and give pertinent dates, including estimated date of starting any proposed work) SEE RULE 1103.

HELD FOR POSSIBLE SECONDARY RECOVERY.

18. I hereby certify that the information above is true and complete to the best of my knowledge and belief.

SIGNED **Original signed by: Hollis W. Deats** TITLE **Area Engineer** DATE **11-10-65**

APPROVED BY _____ TITLE _____ DATE _____

CONDITIONS OF APPROVAL, IF ANY:

NUMBER OF COPIES RECEIVED	
DISTRIBUTION	
SANTA FE	
FILE	
U.S.G.S.	
LAND OFFICE	
TRANSPORTER	OIL
	GAS
PRODUCTION OFFICE	
OPERATOR	

NEW MEXICO OIL CONSERVATION COMMISSION

FORM C-103
(Rev 3-55)

MISCELLANEOUS REPORTS ON WELLS

(Submit to appropriate District Office as per Commission Rule 1106)

Name of Company TEXAS PACIFIC OIL COMPANY				Address Box 1069, Hobbs, New Mexico			
Lease King N.W.	Well No. 5	Unit Letter E	Section 1	Township 23-S	Range 36-E		
Date Work Performed	Pool Langlie Mattix			County Lea			

THIS IS A REPORT OF: (Check appropriate block)

- ☐ Beginning Drilling Operations
 ☐ Casing Test and Cement Job
 ☐ Other (Explain):
- ☐ Plugging
 ☐ Remedial Work

Detailed account of work done, nature and quantity of materials used, and results obtained.

Temporarily abandoned - Held for possible secondary recovery.

Witnessed by	Position	Company
--------------	----------	---------

FILL IN BELOW FOR REMEDIAL WORK REPORTS ONLY

ORIGINAL WELL DATA


D F Elev.	T D	P B T D	Producing Interval	Completion Date
Tubing Diameter	Tubing Depth	Oil String Diameter	Oil String Depth	
Perforated Interval(s)				
Open Hole Interval			Producing Formation(s)	

RESULTS OF WORKOVER

Test	Date of Test	Oil Production BPD	Gas Production MCFPD	Water Production BPD	GOR Cubic feet/Bbl	Gas Well Potential MCFPD
Before Workover						
After Workover						

OIL CONSERVATION COMMISSION

I hereby certify that the information given above is true and complete to the best of my knowledge.

Approved by 	Name Original signed by: John H. Hendrix
Title	Position District Engineer
Date	Company TEXAS PACIFIC OIL COMPANY

NUMBER OF COPIES RECEIVED	
DISTRIBUTION	
SANTA FE	
FILE	
U.S.G.S.	
LAND OFFICE	
TRANSPORTER	OIL GAS
PRODUCTION OFFICE	
OPERATOR	

NEW MEXICO OIL CONSERVATION COMMISSION

FORM C-103

(Rev 3-55)

O.C.C.

MISCELLANEOUS REPORTS ON WELLS

(Submit to appropriate District Office as per Commission Rule 1100)

Name of Company Texas Pacific Oil Company				Address P. O. Box 1069, Hobbs, New Mexico			
Lease King, N. W.	Well No. 5	Unit Letter E	Section 1	Township 23-S	Range 36-E		
Date Work Performed	Pool Langle Mattix			County Lea			

THIS IS A REPORT OF: (Check appropriate block)

- ☐ Beginning Drilling Operations
 ☐ Casing Test and Cement Job
 ☐ Other (Explain):
☐ Plugging
 ☐ Remedial Work

Detailed account of work done, nature and quantity of materials used, and results obtained.

Temporarily abandoned. Remedial work planned.

Witnessed by	Position	Company
--------------	----------	---------

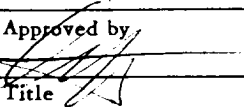
FILL IN BELOW FOR REMEDIAL WORK REPORTS ONLY



ORIGINAL WELL DATA

D F Elev.	T D	P BTD	Producing Interval	Completion Date
Tubing Diameter	Tubing Depth	Oil String Diameter	Oil String Depth	
Perforated Interval(s)				
Open Hole Interval			Producing Formation(s)	

RESULTS OF WORKOVER

Test	Date of Test	Oil Production BPD	Gas Production MCFPD	Water Production BPD	GOR Cubic feet/Bbl	Gas Well Potential MCFPD
Before Workover						
After Workover						

OIL CONSERVATION COMMISSION		I hereby certify that the information given above is true and complete to the best of my knowledge.	
Approved by 	Name Hollins M. Roth	Original signed by Hollins M. Roth	
Title	Position Petroleum Engineer		
Date	Company Texas Pacific Oil Company		

NUMBER OF COPIES RECEIVED DISTRIBUTION SANTA FE FILE U.S.G.S. LAND OFFICE TRANSPORTER OIL GAS PRORATION OFFICE OPERATOR		NEW MEXICO OIL CONSERVATION COMMISSION SANTA FE, NEW MEXICO CERTIFICATE OF COMPLIANCE AND AUTHORIZATION TO TRANSPORT OIL AND NATURAL GAS			FORM C-110 (Rev. 7-60)	
FILE THE ORIGINAL AND 4 COPIES WITH THE APPROPRIATE OFFICE						
Company or Operator Texas Pacific Coal and Oil Company				Lease Emery King NW		Well No. 5
Unit Letter E	Section 1	Township 23S	Range 36E	County Lea		
Pool Langlie-Mattix				Kind of Lease (State, Fed, Fee) Patented		
If well produces oil or condensate give location of tanks			Unit Letter D	Section 1	Township 23S	Range 36E
Authorized transporter of oil <input checked="" type="checkbox"/> or condensate <input type="checkbox"/>				Address (give address to which approved copy of this form is to be sent)		
Texas New Mexico Pipeline Company				Midland, Texas		
Is Gas Actually Connected? Yes <input checked="" type="checkbox"/> No <input type="checkbox"/>						
Authorized transporter of casing head gas <input checked="" type="checkbox"/> or dry gas <input type="checkbox"/>			Date Connected	Address (give address to which approved copy of this form is to be sent)		
Phillips Petroleum Company				Bartelsville, Okla.		
If gas is not being sold, give reasons and also explain its present disposition:						
REASON(S) FOR FILING (please check proper box)						
New Well <input type="checkbox"/> Change in Ownership <input checked="" type="checkbox"/> Change in Transporter (check one) Other (explain below) Oil <input type="checkbox"/> Dry Gas <input type="checkbox"/> Casing head gas <input type="checkbox"/> Condensate <input type="checkbox"/>						
<div style="border: 1px solid black; padding: 5px; width: fit-content; margin: auto;"> CHANGE IN OPERATION FROM TEXAS PACIFIC COAL AND OIL COMPANY A DIVISION OF JOHNSON, L. & COMPANY, INC. TO TEXAS PACIFIC COAL AND OIL COMPANY EFFECTIVE FEBRUARY 1, 1961 </div>						
Remarks Change in ownership from Olsen Oils, Incorporated to Texas Pacific Coal and Oil Company. Effective February 1, 1961.						
The undersigned certifies that the Rules and Regulations of the Oil Conservation Commission have been complied with.						
Executed this the <u>27th</u> day of <u>January</u> , 19 <u>61</u>						
OIL CONSERVATION COMMISSION				By		
Approved by 						
Title				Title District Engineer		
Date				Company Texas Pacific Coal and Oil Company		
Date				Address Box 1683 Hobbs, New Mexico		