

NUMBER OF COPIES RECEIVED	
DISTRIBUTION	
SANTA FE	
FILE	
U.S.G.S.	
LAND OFFICE	
TRANSPORTER	OIL
	GAS
PRODUCTION OFFICE	
OPERATOR	

NEW MEXICO OIL CONSERVATION COMMISSION

FORM C-103
(Rev 3-55)

MISCELLANEOUS REPORTS ON WELLS

(Submit to appropriate District Office as per Commission Rule 1106)

Name of Company TEXAS PACIFIC OIL COMPANY				Address Box 1069, Hobbs, New Mexico			
Lease King N.W.		Well No. 4	Unit Letter F	Section 1	Township 23-S	Range 36-E	
Date Work Performed		Pool Langlie Mattix			County Lea		

THIS IS A REPORT OF: (Check appropriate block)

- ☐ Beginning Drilling Operations
 ☐ Casing Test and Cement Job
 ☒ Other (Explain):
- ☐ Plugging
 ☐ Remedial Work

Detailed account of work done, nature and quantity of materials used, and results obtained.

Temporarily abandoned - Held for possible secondary recovery.

Witnessed by	Position	Company
--------------	----------	---------

FILL IN BELOW FOR REMEDIAL WORK REPORTS ONLY

ORIGINAL WELL DATA

D F Elev.	T D	P B T D	Producing Interval	Completion Date
Tubing Diameter	Tubing Depth	Oil String Diameter	Oil String Depth	
Perforated Interval(s)				
Open Hole Interval		Producing Formation(s)		

RESULTS OF WORKOVER

Test	Date of Test	Oil Production BPD	Gas Production MCFPD	Water Production BPD	GOR Cubic feet/Bbl	Gas Well Potential MCFPD
Before Workover						
After Workover						

OIL CONSERVATION COMMISSION		I hereby certify that the information given above is true and complete to the best of my knowledge.	
Approved by _____		Name	
Title		Original signed by: John H. Hendrix	
Date		Position	
		District Engineer	
		Company	
		TEXAS PACIFIC OIL COMPANY	

NUMBER OF COPIES RECEIVED	
DISTRIBUTION	
SANTA FE	
FILE	
U.S.G.S.	
LAND OFFICE	
TRANSPORTER	OIL GAS
PRODUCTION OFFICE	
OPERATOR	

NEW MEXICO OIL CONSERVATION COMMISSION
SANTA FE, NEW MEXICO
**CERTIFICATE OF COMPLIANCE AND AUTHORIZATION
TO TRANSPORT OIL AND NATURAL GAS**

FORM C-110
(Rev. 7-60)

FILE THE ORIGINAL AND 4 COPIES WITH THE APPROPRIATE OFFICE

Company or Operator Texas Pacific Coal and Oil Company				Lease Emery King NW		Well No. 4	
Unit Letter F	Section 1	Township 23S	Range 36E	County Lea			
Pool Langlie-Mattix				Kind of Lease (State, Fed, Fee) Patented			
If well produces oil or condensate give location of tanks			Unit Letter D	Section 1	Township 23S	Range 36E	
Authorized transporter of oil <input checked="" type="checkbox"/> or condensate <input type="checkbox"/> Texas New Mexico Pipeline Company				Address (give address to which approved copy of this form is to be sent) Midland, Texas			
Is Gas Actually Connected? Yes <input checked="" type="checkbox"/> No <input type="checkbox"/>							
Authorized transporter of casing head gas <input checked="" type="checkbox"/> or dry gas <input type="checkbox"/> Phillips Petroleum Corp.			Date Con- nected	Address (give address to which approved copy of this form is to be sent) Bartelsville, Okla.			

If gas is not being sold, give reasons and also explain its present disposition:

REASON(S) FOR FILING (please check proper box)

New Well ☐ Change in Ownership ☒
 Change in Transporter (check one) Other (explain below)
 Oil ☐ Dry Gas ☐
 Casing head gas ☐ Condensate ☐

CHANGE OF OPERATION FROM
TEXAS PACIFIC COAL AND OIL COMPANY
A DIVISION OF JOHNSON, ROSS & SONS, INC.
TO TEXAS PACIFIC COAL AND OIL COMPANY
EFFECTIVE FEBRUARY 1, 1961


Remarks


Change in ownership from Olsen Oils, Incorporated to Texas Pacific Coal and Oil Company. Effective February 1, 1961.

The undersigned certifies that the Rules and Regulations of the Oil Conservation Commission have been complied with.

Executed this the 27th day of January, 1961.

OIL CONSERVATION COMMISSION

Approved by

Title
Date

By

Title
District Engineer
Company
Texas Pacific Coal and Oil Company
Address
Box 1688 Hobbs, New Mexico

NEW MEXICO OIL CONSERVATION COMMISSION

FORM C-103
(Rev 3-55)

MISCELLANEOUS REPORTS ON WELLS

(Submit to appropriate District Office as per Commission Rule 1106)

Name of Company Olsen Oils, Inc.		Address Box 691 Jal, New Mexico			
Lease Emery King NW	Well No. 4	Unit Letter H	Section 1	Township 23S	Range 36E
Date Work Performed 1-5-60	Pool Langlie Mattix	County Lea			

THIS IS A REPORT OF: (Check appropriate block)

- ☐ Beginning Drilling Operations ☐ Casing Test and Cement Job ☐ Other (Explain):
☐ Plugging ☒ Remedial Work

Detailed account of work done, nature and quantity of materials used, and results obtained.

Perforated 3644' - 3707' 4 shots/foot.
Set Retrievable Bridge plug at 3715'.
Fraced with 23,000 gallons Lease Oil + 23,000# sand. 3644-3707 (New Perfs)
3704-07 (Old Perfs) 3 Stages. 130 Ball Sealers
Brt well back on pump. Recovered Load Oil 2-1-60.
G.O.R. 2,924/1 Oil Production, 14 B.O.P.D. + 15 B.W.P.D.
2" Tubing at 3625'. Baker BP still set 3709'.

Witnessed by Dewey Watson	Position Engineer	Company Olsen Oils, Inc.
-------------------------------------	-----------------------------	------------------------------------

FILL IN BELOW FOR REMEDIAL WORK REPORTS ONLY


ORIGINAL WELL DATA				
D F Elev. 3432.4	T D 3806	P BTD 3767	Producing Interval 3690-3758'	Completion Date 4-17-59
Tubing Diameter 2" OD	Tubing Depth 3700	Oil String Diameter 5 1/2"	Oil String Depth 3797	
Perforated Interval(s) 3690-98 3704-07 3726-33 3737-44 3750-58				
Open Hole Interval None		Producing Formation(s) Queen		

RESULTS OF WORKOVER

Test	Date of Test	Oil Production BPD	Gas Production MCFPD	Water Production BPD	GOR Cubic feet/Bbl	Gas Well Potential MCFPD
Before Workover	12-31-59	3.46	T.S.T.M.	5		
After Workover	3-1-60	14	10.936	15	2924/1	

OIL CONSERVATION COMMISSION

I hereby certify that the information given above is true and complete to the best of my knowledge.

Approved by 	Name Dewey Watson
Title	Position Engineer
Date	Company Olsen Oils, Inc.