

NO. OF COPIES RECEIVED	
DISTRIBUTION	
SANTA FE	
FILE	
U.S.G.S.	
LAND OFFICE	
OPERATOR	

NEW MEXICO OIL CONSERVATION COMMISSION

Form C-103
Supersedes Old
C-102 and C-103
Effective 1-1-65

Nov 15 1 22 PM '65

5a. Indicate Type of Lease	
State <input type="checkbox"/>	Fee <input checked="" type="checkbox"/>

5. State Oil & Gas Lease No.

SUNDRY NOTICES AND REPORTS ON WELLS

(DO NOT USE THIS FORM FOR PROPOSALS TO DRILL OR TO DEEPEN OR PLUG BACK TO A DIFFERENT RESERVOIR. USE "APPLICATION FOR PERMIT -" (FORM C-101) FOR SUCH PROPOSALS.)

1. OIL WELL <input checked="" type="checkbox"/> GAS WELL <input type="checkbox"/> OTHER <input type="checkbox"/>		7. Unit Agreement Name
2. Name of Operator TEXAS PACIFIC OIL COMPANY		8. Farm or Lease Name King S. E.
3. Address of Well P. O. Box 1069; Hobbs, New Mexico		9. Well No. 2
4. Location of Well UNIT LETTER I , 660 FEET FROM THE east LINE AND 2310 FEET FROM THE south LINE, SECTION 1 TOWNSHIP 23-S RANGE 36-E NMPM.		10. Field and Pool, or Wildcat Langlie Mattix
15. Elevation (Show whether DF, RT, GR, etc.) 3400 G.L.		12. County Lea

Check Appropriate Box To Indicate Nature of Notice, Report or Other Data

NOTICE OF INTENTION TO:

SUBSEQUENT REPORT OF:

PERFORM REMEDIAL WORK <input type="checkbox"/>	PLUG AND ABANDON <input type="checkbox"/>	REMEDIAL WORK <input type="checkbox"/>	ALTERING CASING <input type="checkbox"/>
TEMPORARILY ABANDON <input type="checkbox"/>	CHANGE PLANS <input type="checkbox"/>	COMMENCE DRILLING OPNS. <input type="checkbox"/>	PLUG AND ABANDONMENT <input type="checkbox"/>
PULL OR ALTER CASING <input type="checkbox"/>	OTHER <input type="checkbox"/>	CASING TEST AND CEMENT JOB <input type="checkbox"/>	OTHER TEMPORARILY ABANDONED <input checked="" type="checkbox"/>

17. Describe Proposed or Completed Operations (Clearly state all pertinent details, and give pertinent dates, including estimated date of starting any proposed work) SEE RULE 1103.

HELD FOR POSSIBLE SECONDARY RECOVERY.

18. I hereby certify that the information above is true and complete to the best of my knowledge and belief.

SIGNED **Original signed by Hollis W. Deats** TITLE **Area Engineer** DATE **11-10-65**

APPROVED BY _____ TITLE _____ DATE _____

CONDITIONS OF APPROVAL, IF ANY:

NUMBER OF COPIES RECEIVED	
DISTRIBUTION	
SANTA FE	
FILE	
U.S.G.S.	
LAND OFFICE	
TRANSPORTER	OIL GAS
PRODUCTION OFFICE	
OPERATOR	

NEW MEXICO OIL CONSERVATION COMMISSION

FORM C-103
(Rev 3-55)

MISCELLANEOUS REPORTS ON WELLS

(Submit to appropriate District Office as per Commission Rule 1106)

Name of Company TEXAS PACIFIC OIL COMPANY				Address Box 1069 Hobbs, New Mexico			
Lease King S.E.		Well No. 2	Unit Letter I	Section 1	Township 23-S	Range 36-E	
Date Work Performed		Pool Langlie Mattix			County Lea		

THIS IS A REPORT OF: (Check appropriate block)

- ☐ Beginning Drilling Operations
 ☐ Casing Test and Cement Job
 ☐ Other (Explain):
- ☐ Plugging
 ☐ Remedial Work

Detailed account of work done, nature and quantity of materials used, and results obtained.

Temporarily abandoned - Held for possible secondary recovery.

Witnessed by	Position	Company
--------------	----------	---------


FILL IN BELOW FOR REMEDIAL WORK REPORTS ONLY




ORIGINAL WELL DATA

D F Elev.	T D	P B T D	Producing Interval	Completion Date
Tubing Diameter	Tubing Depth	Oil String Diameter	Oil String Depth	
Perforated Interval(s)				
Open Hole Interval			Producing Formation(s)	

RESULTS OF WORKOVER

Test	Date of Test	Oil Production BPD	Gas Production MCFPD	Water Production BPD	GOR Cubic feet/Bbl	Gas Well Potential MCFPD
Before Workover						
After Workover						

OIL CONSERVATION COMMISSION		I hereby certify that the information given above is true and complete to the best of my knowledge.	
Approved by 		Name Original signed by: John H. Hendrix	
Title		Position District Engineer	
Date		Company TEXAS PACIFIC OIL COMPANY	

NUMBER OF COPIES RECEIVED DISTRIBUTION		NEW MEXICO OIL CONSERVATION COMMISSION SANTA FE, NEW MEXICO			FORM C-110 (Rev. 7-60)	
CERTIFICATE OF COMPLIANCE AND AUTHORIZATION TO TRANSPORT OIL AND NATURAL GAS		FILE THE ORIGINAL AND 4 COPIES WITH THE APPROPRIATE OFFICE				
Company or Operator Texas Pacific Coal and Oil Company			Lease Emery King SE		Well No. 2	
Unit Letter I	Section 1	Township 23S	Range 36E	County El		
Pool Langlie-Mattix			Kind of Lease (State, Fed, Fee) Patented			
If well produces oil or condensate give location of tanks		Unit Letter I	Section 1	Township 23S	Range 36E	
Authorized transporter of oil <input checked="" type="checkbox"/> or condensate <input type="checkbox"/>			Address (give address to which approved copy of this form is to be sent)			
Texas New Mexico Pipeline Company			Midland, Texas			
Is Gas Actually Connected? Yes <input checked="" type="checkbox"/> No <input type="checkbox"/>						
Authorized transporter of casing head gas <input checked="" type="checkbox"/> or dry gas <input type="checkbox"/>		Date Connected	Address (give address to which approved copy of this form is to be sent)			
Phillips Petroleum Corp.			Bartelsville, Oklahoma			
If gas is not being sold, give reasons and also explain its present disposition:						
REASON(S) FOR FILING (please check proper box)						
New Well <input type="checkbox"/> Change in Ownership <input checked="" type="checkbox"/> Change in Transporter (check one) Other (explain below) Oil <input type="checkbox"/> Dry Gas <input type="checkbox"/> Casing head gas <input type="checkbox"/> Condensate <input type="checkbox"/>						
						
Remarks Change in ownership from Olsen Oils, Incorporated to Texas Pacific Coal and Oil Company. Effective February 1, 1961.						
The undersigned certifies that the Rules and Regulations of the Oil Conservation Commission have been complied with.						
Executed this the <u>27th</u> day of <u>January</u> , 19 <u>61</u> .						
OIL CONSERVATION COMMISSION Approved by 			By 			
Title			Title District Engineer			
Date			Company Texas Pacific Coal and Oil Company			
			Address Box 1631 Hobbs, New Mexico			