

## NEW MEXICO OIL CONSERVATION COMMISSION

SANTA FE, NEW MEXICO

**MISCELLANEOUS NOTICES**

Submit this notice in triplicate to the Oil Conservation Commission or its proper agent before the work specified is to begin. A copy will be returned to the sender on which will be given the approval, with any modifications considered advisable, or the rejection by the Commission or agent, of the plan submitted. The plan as approved should be followed, and work should not begin until approval is obtained. See additional instructions in the Rules and Regulations of the Commission.

Indicate nature of notice by checking below:

NOTICE OF INTENTION TO TEST CASING SHUT-OFF	5-1/2	NOTICE OF INTENTION TO SHOOT OR CHEMICALLY TREAT WELL	
NOTICE OF INTENTION TO CHANGE PLANS		NOTICE OF INTENTION TO PULL OR OTHERWISE ALTER CASING	
NOTICE OF INTENTION TO REPAIR WELL		NOTICE OF INTENTION TO PLUG WELL	
NOTICE OF INTENTION TO DEEPEN WELL			

Hobbs, N.M.

Place

November 16, 1949

Date

OIL CONSERVATION COMMISSION,  
Santa Fe, New Mexico.

Gentlemen:

Following is a notice of intention to do certain work as described below at the J. H. Janda "I"  
Gulf Oil Corporation J. H. Janda "I" Well No. 1 in NW SE NE  
 Company or Operator Lease  
 of Sec. 2, T. 23S, R. 36E, N. M. P. M., Langlie-Mattix Field.  
 Lea County.

## FULL DETAILS OF PROPOSED PLAN OF WORK

## FOLLOW INSTRUCTIONS IN THE RULES AND REGULATIONS OF THE COMMISSION

On November 15, 1949, ran 94 joints of new 5½" OD 14# 8 rnd thd. H-40 Range 2 SS casing, with 5½" Halliburton D.V. tool spaced at 1420' with two 5½" Baker casing centralizers spaced at 2996 and 2932'. Tallies 2990', H-10', set at 3000'. Cemented 1st stage with 250 sax of 2% Howcogel and 125 sax common Portland bulk cement. Plug pumped to 2964'. Second stage, 125 sax common Portland bulk cement through D.V. tool, plug pumped to 1420'. Job started 12.30 AM and completed 6.05 AM.

Propose to drill plug and test shut off at 6.05 AM November 17, 1949.

Approved \_\_\_\_\_, 19\_\_\_\_  
 except as follows:

OIL CONSERVATION COMMISSION,

By

Title

Gulf Oil Corporation  
 Company or Operator

By

Position E. J. Gallagher, District Sup't.  
 Send communications regarding well to

Name E. J. GallagherAddress Box 1667Hobbs, N.M.

11

12

13

14

15

16

17

18

19

20

21

22

23

24

25

26

27

28

29

30

31

32

33

34

35

36

37

38

39

40

41

42

43

44

45

46

47

48

49

50

51

52

53

54

55

56

57

58

59

60

61

62

63

64

65

66

67

68

69

70

71

72

73

74

75

76

77

78

79

80

81

82

83

84

85

86

87

88

89

90

91

92

93

94

95

96

97

98

99

100

101

102

103

104

105

106

107

108

109

110

111

112

113

114

115

116

117

118

119

120

121

122

123

124

125

126

127

128

129

130

131

132

133

134

135

136

137

138

139

140

141

142

143

144

145

146

147

148

149

150

151

152

153

154

155

156

157

158

159

160

161

162

163

164

165

166

167

168

169

170

171

172

173

174

175

176

177

178

179

180

181

182

183

184

185

186

187

188

189

190

191

192

193

194

195

196

197

198

199

200

201

202

203

204

205

206

207

208

209

210

211

212

213

214

215

216

217

218

219

220

221

222

223

224

225

226

227

228

229

230

231

232

233

234

235

236

237

238

239

240

241

242

243

244

245

246

247

248

249

250

251

252

253

254

255

256

257

258

259

260

261

262

263

264

265

266

267

268

269

270

271

272

273

274

275

276

277

278

279

280

281

282

283

284

285

286

287

288

289

290

291

292

293

294

295

296

297

298

299

300

301

302

303

304

305

306

307

308

309

310

311

312

313

314

315

316

317

318

319

320

321

322

323

324

325

326

327

328

329

330

331

332

333

334

335

336

337

338

339

340

NEW MEXICO OIL CONSERVATION COMMISSION  
WELL LOCATION AND ACREAGE DEDICATION PLAT

Form C-102  
Supersedes C-128  
Effective 1-1-65

All distances must be from the outer boundaries of the Section.

Operator <b>Gulf Oil Corporation</b>			Lease <b>J. F. Janda (NCT-I)</b>		Well No. <b>1</b>
Unit Letter <b>H</b>	Section <b>2</b>	Township <b>23-S</b>	Range <b>36-E</b>	County <b>Lea</b>	
Actual Footage Location of Well: <b>1650</b> feet from the <b>North</b> line and <b>990</b> feet from the <b>East</b> line					
Ground Level Elev. <b>3452'</b>	Producing Formation <b>Yates &amp; Seven Rivers</b>		Pool <b>Jalmat Gas</b>		Dedicated Acreage: <b>332.64</b> Acres

1. Outline the acreage dedicated to the subject well by colored pencil or hatchure marks on the plat below.
2. If more than one lease is dedicated to the well, outline each and identify the ownership thereof (both as to working interest and royalty).
3. If more than one lease of different ownership is dedicated to the well, have the interests of all owners been consolidated by communitization, unitization, force-pooling, etc?

☐ Yes ☐ No If answer is "yes," type of consolidation \_\_\_\_\_

If answer is "no," list the owners and tract descriptions which have actually been consolidated. (Use reverse side of this form if necessary.) \_\_\_\_\_

No allowable will be assigned to the well until all interests have been consolidated (by communitization, unitization, forced-pooling, or otherwise) or until a non-standard unit, eliminating such interests, has been approved by the Commission.

**NSP-928**

<div style="text-align: center;"> <p>0 #2</p> </div>		<div style="text-align: center;"> <p>0 #1</p> </div>	

CERTIFICATION

I hereby certify that the information contained herein is true and complete to the best of my knowledge and belief.

*K. J. Breazeale*  
Name

**K. J. Breazeale**

Position

**Area Engineer**

Company

**Gulf Oil Corporation**

Date

**September 12, 1973**

I hereby certify that the well location shown on this plat was plotted from field notes of actual surveys made by me or under my supervision, and that the same is true and correct to the best of my knowledge and belief.

Date Surveyed

Registered Professional Engineer  
and/or Land Surveyor

Certificate No.



NEW MEXICO OIL CONSERVATION COMMISSION

Well Location and Acreage Dedication Plat

Section A.

Date October 19, 1959

Operator Gulf Oil Corporation Lease J. F. Janda "I"  
Well No. 1 Unit Letter H Section 2 Township 23-S Range 36-E NMPM  
Located 1650 Feet From North Line, 990 Feet From East Line  
County Lea G. L. Elevation 3452 Dedicated Acreage 166.78 Acres  
Name of Producing Formation Yates & Seven Rivers Pool Jaland

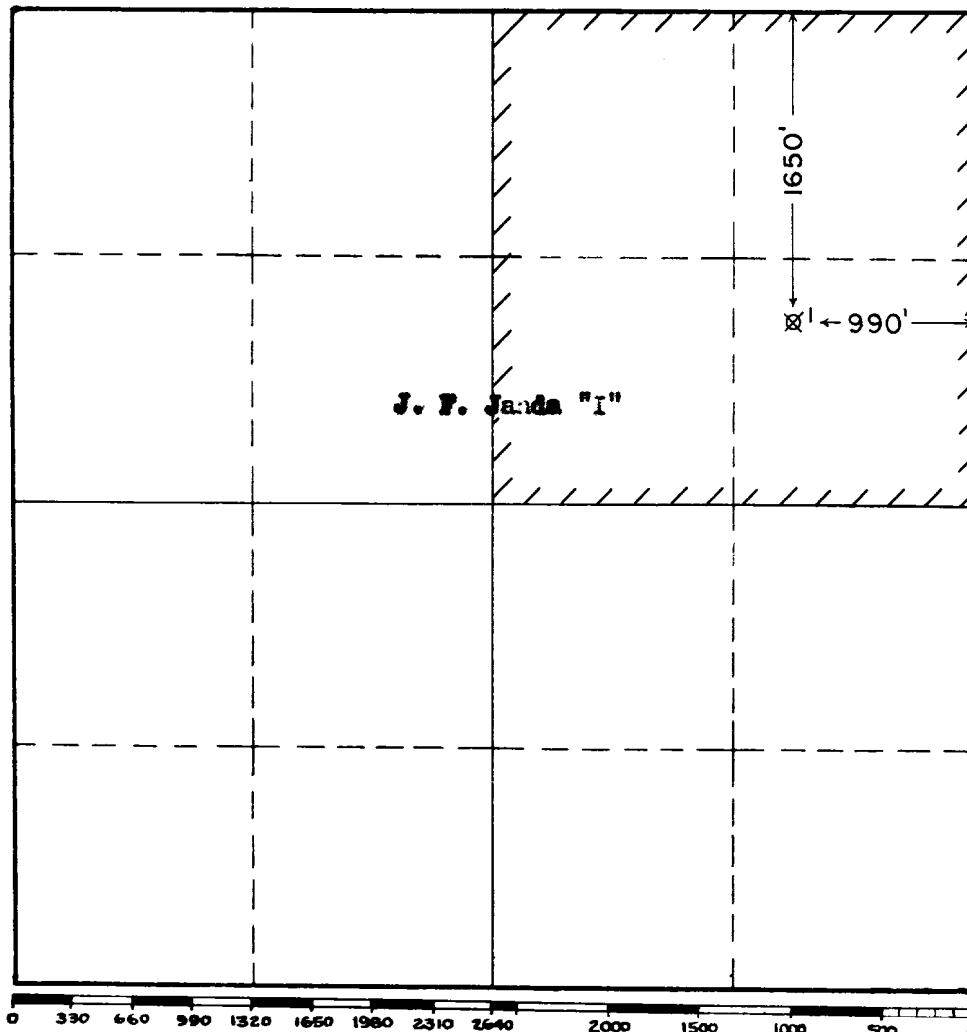
1. Is the Operator the only owner\* in the dedicated acreage outlined on the plat below?  
Yes X No \_\_\_\_\_.
2. If the answer to question one is "no," have the interests of all the owners been consolidated by communitization agreement or otherwise? Yes \_\_\_\_\_ No \_\_\_\_\_. If answer is "yes," Type of Consolidation \_\_\_\_\_
3. If the answer to question two is "no," list all the owners and their respective interests below:

Owner

Land Description

<u>Owner</u>	<u>Land Description</u>

Section B



This is to certify that the information in Section A above is true and complete to the best of my knowledge and belief.

Gulf Oil Corporation

(Operator)

J. F. Janda

(Representative)

P. O. Box 669

Roswell, New Mex co

Address

This is to certify that the well location shown on the plat in Section B was plotted from field notes of actual surveys made by me or under my supervision and that the same is true and correct to the best of my knowledge and belief.

Date Surveyed \_\_\_\_\_

Registered Professional  
Engineer and/or Land Survey

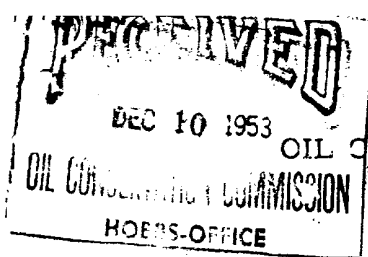
Certificate No. \_\_\_\_\_

(See instructions for completing this form on the reverse side)

INSTRUCTIONS FOR COMPLETION:

1. Operator shall furnish and certify to the information called for in Section A.
2. Operator shall outline the dedicated acreage for both oil and gas wells on the plat in Section B.
3. A registered professional engineer or land surveyor registered in the State of New Mexico or approved by the Commission shall show on the plat the location of the well and certify this information in the space provided.
4. All distances shown on the plat must be from the outer boundaries of Section.
5. If additional space is needed for listing owners and their respective interests as required in question 3, Section A, please use space below

\* "Owner" means the person who has the right to drill into and to produce from any pool and to appropriate the production either for himself or for himself and another. (65-3-29 (e) NMSA 1953 Comp.)



NEW MEXICO

Gas Well Plat


OIL CONSERVATION COMMISSION

Date November 27, 1953Gulf Oil CorporationJ. F. Janda "I"1

Operator

Lease

Well No.

Name of Producing Formation Yates-Seven Rivers Pool Langmat GasNo. Acres Dedicated to the Well 166.32

I hereby certify that the information given above is true and complete to the best of my knowledge.

⊗<sup>1</sup> - Gas Well  
Red - Lease Line  
Blue - Acreage Dedicated

Name J. W. Cole, Jr.  
Position Division Gas Engineer  
Representing Gulf Oil Corporation  
Address P. O. Box 1290, Fort Worth, Texas

(over)

### INSTRUCTIONS

1. Is this gas well a dual completion? Yes \_\_\_\_\_ No X
2. If the answer to Question 1 is Yes, are there any other dually completed wells within the dedicated acreage? Yes \_\_\_\_\_ No X

A separate plat must be filed for each gas well, outlining the area dedicated to such well and showing the location of all other wells (oil and gas) within the outlined area.

Mail in duplicate to the district office for the district in which the well is located.