

1  
1980, Hobbs, NM 88241-1980  
II  
South First, Artesia, NM 88210  
III  
10 Rio Brazos Rd., Aztec, NM 87410  
IV  
240 South Pacheco, Santa Fe, NM 87505

State of New Mexico  
Energy, Minerals & Natural Resources Department

OIL CONSERVATION DIVISION  
2040 South Pacheco  
Santa Fe, NM 87505

Form C-104  
Revised October 18, 1994  
Instructions on back  
Submit to Appropriate District Office  
5 Copies

☐ AMENDED REPORT

REQUEST FOR ALLOWABLE AND AUTHORIZATION TO TRANSPORT

Operator name and Address RAPTOR RESOURCES, INC. P.O. BOX 160430 AUSTIN, TX 78716		OGRID Number 162791
API Number 30-0 25 09258		Reason for Filing Code CH 471/99
Pool Name Langlie matrix 7 Rbrs Queen Grayburg	Pool Code 37 240	
Property Code 24669	Property Name State A AC	Well Number 44

II. Surface Location

UL or lot no. B	Section 4	Township 23S	Range 36E	Lot Idn	Feet from the 660	North/South Line N	Feet from the 1980	East/West line E	County LEA
--------------------	--------------	-----------------	--------------	---------	----------------------	-----------------------	-----------------------	---------------------	---------------

Bottom Hole Location

UL or lot no. B	Section 4	Township 23S	Range 36E	Lot Idn	Feet from the 660	North/South line N	Feet from the 1980	East/West line E	County LEA
Use Code SI	Producing Method Code SI	Gas Connection Date	C-129 Permit Number	C-129 Effective Date 3/1/99	C-129 Expiration Date				

III. Oil and Gas Transporters

Transporter OGRID	Transporter Name and Address	POD	O/G	POD ULSTR Location and Description
34053	PLAINS MARKETING, L. P.	2810144	O	
20809	SID RICHARDSON GASOLINE CO.	2815863	G	

IV. Produced Water

POD	POD ULSTR Location and Description


V. Well Completion Data


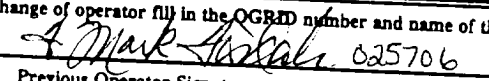
Spud Date	Ready Date	TD	PBTD	Perforations	DHC, DC, MC
Hole Size	Casing & Tubing Size	Depth Set	Sacks Cement		

VI. Well Test Data

Date New Oil	Gas Delivery Date	Test Date	Test Length	Tbg. Pressure	Csg. Pressure
Choke Size	Oil	Water	Gas	AOF	Test Method

I hereby certify that the rules of the Oil Conservation Division have been complied with and that the information given above is true and complete to the best of my knowledge and belief.

Signature:   
Printed name: RUSSELL DOUGLASS  
Title: PRESIDENT  
Date: 4/22/99 Phone: (512) 478-4427

OIL CONSERVATION DIVISION	
Approved by: 	
Title:	
Approval Date:	
Previous Operator Signature:  025706	
T. Mark Tisdale	Vice President 4-7-99
Printed Name	Title Date

New Mexico Oil Conservation Division  
C-104 Instructions

THIS IS AN AMENDED REPORT. CHECK THE BOX LABLED AMENDED REPORT AT THE TOP OF THIS DOCUMENT

Report all gas volumes at 15.025 PSIA at 60°.  
Report all oil volumes to the nearest whole barrel.

request for allowable for a newly drilled or deepened well must be

accompanied by a tabulation of the deviation tests conducted in accordance with Rule 111.

All sections of this form must be filled out for allowable requests on new and recompleted wells.