

NEW MEXICO OIL CONSERVATION COMMISSION

FORM C-103
(Rev 3-55)

MISCELLANEOUS REPORTS ON WELLS

(Submit to appropriate District Office as per Commission Rule 1106)

Name of Company Texas Pacific Coal & Oil Company			Address P. O. Box 1688 Hobbs, New Mexico			
Lease State "A" A/c-3	Well No. 3	Unit Letter I	Section 10	Township 23S	Range 36E	
Date Work Performed 6/6/59	Pool Wildest			County Lea		

THIS IS A REPORT OF: (Check appropriate block)

- ☐ Beginning Drilling Operations ☒ Casing Test and Cement Job ☐ Other (Explain):
☐ Plugging ☐ Remedial Work

Detailed account of work done, nature and quantity of materials used, and results obtained.

Drilled to 3846' in line. Ran 3836' (120 joints) 8-5/8" 32# J-55 ST&C cmls. casing, set at 3846' with float shoe and float collar on top of second joint. Cemented w/375 sacks regular w/4% gel. Pumped plug to 3782' at 6:50 p.m., 6/6/59. Ran temperature survey in 12 hours. Top of cement at 2450'. Tested pipe for thirty minutes at 925 psi in 24 hours - test o.k.




Witnessed by B. D. Baker	Position District Engineer	Company Texas Pacific Coal & Oil Company
------------------------------------	--------------------------------------	--

FILL IN BELOW FOR REMEDIAL WORK REPORTS ONLY

ORIGINAL WELL DATA				
D F Elev.	T D	P B T D	Producing Interval	Completion Date
Tubing Diameter	Tubing Depth	Oil String Diameter	Oil String Depth	
Perforated Interval(s)				
Open Hole Interval		Producing Formation(s)		

RESULTS OF WORKOVER

Test	Date of Test	Oil Production BPD	Gas Production MCFPD	Water Production BPD	GOR Cubic feet/Bbl	Gas Well Potential MCFPD
Before Workover						
After Workover						

OIL CONSERVATION COMMISSION		I hereby certify that the information given above is true and complete to the best of my knowledge.	
Approved by 	Name 		
Title 	Position District Engineer		
Date	Company Texas Pacific Coal & Oil Company		